

# The JOURNAL of THE INSTITUTE OF NAVIGATION

---

VOL. 18, NO. 1

JANUARY

1965

Waves and Ships	1
PRESIDENTIAL ADDRESS	
Man or Machine?	10
A DISCUSSION	
Interpretation and Behaviour in using Radar at Sea	17
F. J. WYLIE	
Training Sea Pilots on the Radar Simulator	33
W. BURGER	
Air Traffic Control Capacities at Sydney	
Airport and Controller Saturation Levels	43
G. A. CHANDLER	
Gyro-Magnetic Compass Systems	
The Perfection of the Gyro-Magnetic Compass	49
R. J. TREADWELL	
Testing a Modern Gyro-Magnetic Compass	56
J. D. ACKERMAN	
Is the Gaussian Distribution Normal?	65
E. W. ANDERSON	
The Operation of Mammoth Tankers	73
I. KATAYAMA	
Harbour Radar Developments at Southampton	88
J. ANDREW	
Meteorological Factors affecting Supersonic Transport	94
R. SCHERHAG	
Navigation System Requirements for Supersonic Transport	101
W. L. POLHEMUS	
FORUM	
Recommended Routes for Ships in Congested Waters	114
J. GARCÍA FRIAS	
Bridge Lighting	116
C. J. ROBERTS	
Record	118
Reviews	120

---

THE INSTITUTE OF NAVIGATION  
AT THE ROYAL GEOGRAPHICAL SOCIETY  
1 KENSINGTON GORE LONDON SW 7

---

JOHN MURRAY (PUBLISHERS) LTD., 50 ALBEMARLE STREET, LONDON W1

---

PRICE TWENTY SHILLINGS

THE INSTITUTE OF NAVIGATION

*Patron*

H.R.H. PRINCE PHILIP DUKE OF EDINBURGH, K.G., K.T.

OFFICERS AND COUNCIL 1964-65

*President*

Rear Admiral E. G. Irving, C.B., O.B.E.

*Vice-Presidents*

Air Marshal Sir Edward Chilton, K.B.E., C.B.  
Francis Chichester, C.B.E.

*Honorary Treasurer*

Captain M. E. Butler Bowdon, O.B.E., R.N.

*Chairman of the Technical Committee*

G. E. Beck

*Chairman of the Membership and Fellowship Committee*

Captain A. J. R. Tyrrell

*Council Members*

Captain W. R. Colbeck, R.N.R.	Air Vice Marshal W. E. Oulton, C.B., C.B.E., D.S.O., D.F.C.
Captain A. F. Dickson	D. M. Page
Commander C. E. N. Frankcom, R.N.R.	C. Powell
Wing Commander D. F. H. Grocott, A.F.C.	Captain F. Ormonroyd, D.F.M.
Captain W. L. Manson	A. Stratton

*Executive Secretary* : M. W. Richey

*Deputy Secretary* : F. George

The Journal of the Institute of Navigation

THE *Journal* is published quarterly by the Institute and is edited by M. W. RICHEY. It contains original papers contributing to the science of navigation, including those presented at meetings of the Institute together with the ensuing discussion. In addition the *Journal* includes a record of current navigational work, reviews of important books, and other matters of concern to those interested in navigation. The views expressed in the *Journal* are not necessarily those of the Institute, or of any organization or department to which the authors may belong.

The *Journal* is free to all members of the Institute. It is sold to the public at twenty shillings per copy or, by subscription, at eighty-four shillings per annum (post free) and may be obtained through all booksellers and John Murray (Publishers) Ltd., 50 Albemarle Street, London W1.

Contributions, which are welcomed from both members and non-members, should be addressed to the Editor.

Enquiries for advertising space should be addressed to the Institute offices.

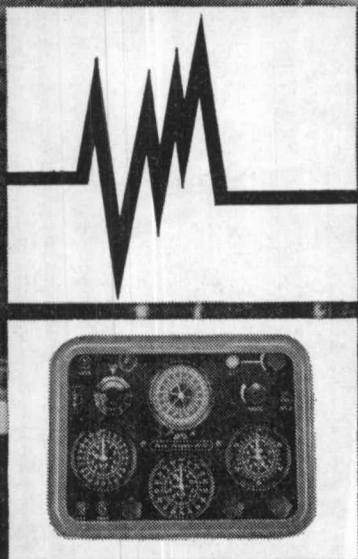
The postal address of the Institute is :

The Institute of Navigation,  
at The Royal Geographical Society,  
1 Kensington Gore, London SW7.

Telephone: Kensington 5021



N.Y.K. LINE  
FIT  
DECCA MARK 12  
MULTIPULSE



# THE DECCA NAVIGATOR

Nippon Yusen Kaisha have equipped M.S. Yamanashi Maru with the Decca Mark 12—the new receiver that increases Decca coverage and improves performance at the longer ranges.

THE DECCA NAVIGATOR COMPANY LIMITED • LONDON • ENGLAND

# 500

## MARK XX GYRO COMPASSES IN SERVICE


- WHEELHOUSE INSTALLATION.
- AUTOMATIC SPEED, LATITUDE AND COURSE CORRECTIONS.
- MASTER AND REPEATERS READ TRUE NORTH.
- SELF-CONTAINED TRANSMISSION TO EIGHT REPEATERS.
- SOLID-STATE ELECTRONICS.
- TWO YEARS BETWEEN INSPECTIONS.
- NO ROUTINE MAINTENANCE.



### MARINE GROUP

SPERRY GYROSCOPE COMPANY LTD., BRENTFORD, MIDDX. TELEPHONE: ISLEWORTH 1241

150 SPERRY SERVICE STATIONS SPAN THE WORLD



Dial Smiths for instruments **SMITHS** AVIATION DIVISION



The Aviation Division of S. Smith & Sons (England) Ltd.

KELVIN HOUSE, WEMBLEY PARK DRIVE, WEMBLEY, MIDDX. WEMBLEY 8885, AIRSPEED WEMBLEY, TELEX 25366

©.SAY 522




## FOR SAFETY AND PUNCTUALITY

### Decca True Motion Radar is the choice

Seven of the world's latest passenger liners are fitting Decca True Motion, the world's most effective type of marine radar.


<b>GALILEO GALILEI</b>	<b>Lloyd Triestino</b>
<b>GUGLIELMO MARCONI</b>	<b>Lloyd Triestino</b>
<b>MICHELANGELO</b>	<b>Societa Italia</b>
<b>NEWBUILDING 728</b>	<b>Svenska Amerika</b>
<b>OCEANIC</b>	<b>Home Lines</b>
<b>RAFFAELLO</b>	<b>Societa Italia</b>
<b>SHALOM</b>	<b>Zim Israel</b>

*The most widely used marine radar in the world*



**DECCA RADAR**

**DECCA RADAR LIMITED · LONDON · ENGLAND**



The Marconi AD 560 Airline Doppler Navigator is the product of ten years of Doppler design, manufacture and user experience

- AD 560 Fully Automatic Operation
- AD 560 Accuracy better than 0.3%
- AD 560 Solid State Design
- AD 560 "In flight" Self Testing
- AD 560 "Built-in" Ramp Rest
- AD 560 Conforms to ARINC 540
- AD 560 Sixty Series Reliability

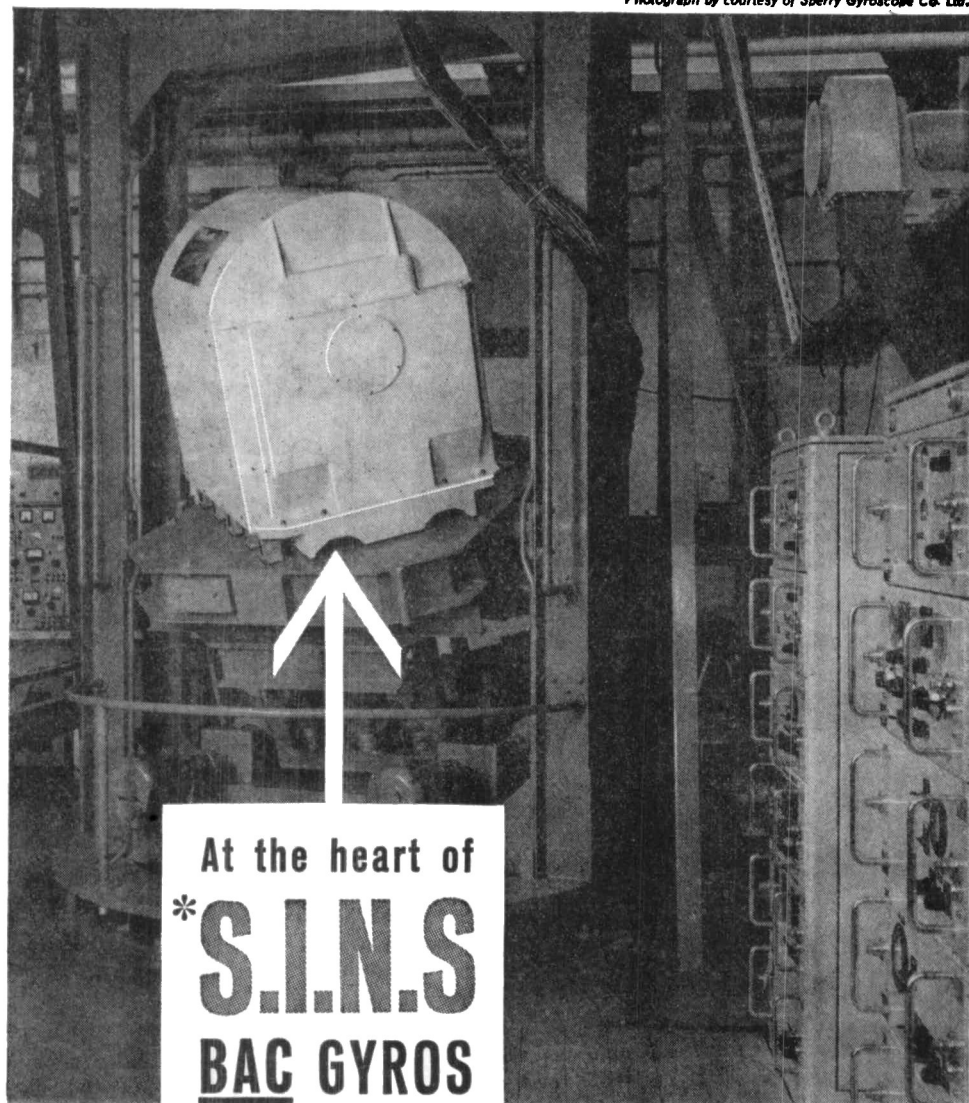


**SIXTY SERIES RELIABILITY**

# Marconi airradio systems

The Marconi Company Limited, Aeronautical Division, Basildon, Essex, England

Photograph by courtesy of Sperry Gyroscope Co. Ltd.



\* Ships' Inertial Navigation Systems

An inertial navigation system is only as good as its gyros. S.I.N.S.—developed by the Admiralty and manufactured by Sperry—relies on gyros designed and produced by BAC. Gyros from BAC are also used in the navigation system of the TSR2 and in many other systems where exceptional standards of accuracy and precision are required.

**BRITISH AIRCRAFT CORPORATION**  
PRECISION PRODUCTS GROUP • GUIDED WEAPONS DIVISION  
STEVENAGE WORKS • HERTFORDSHIRE • ENGLAND



# **WORLD AVIATION ELECTRONICS**

## **AND CONTROLS**

The application of electronic engineering techniques to the solution of aviation problems is one of the most interesting and important branches of electronic technology. *WORLD AVIATION ELECTRONICS and CONTROLS* is a monthly journal devoted to reporting progress in this and allied fields, and to commenting on the political, economic and philosophical problems which are associated with the technical developments.

*Editor* : Denis Archer

*Advertisement Director* : Derek Shephard

**4 MILL STREET, LONDON, W.1.  
HYDe Park 3936**

# 'NAVIGATION, LOS ANGELES'

*Navigation*, the quarterly Journal of the American Institute of Navigation, is available to members of this Institute at a reduced subscription of £1 a year. Volume 11, No. 3 (Autumn 1964), contains the following papers:

**NAC-60 SST NAVIGATION AND TRAFFIC CONTROL**

*R. G. Bohannon*

**SUPERSONIC AIRCRAFT TRAFFIC IN THE NORTH ATLANTIC**

*Cdr. Curtis J. Kelly, USCG*

**QUEUEING THEORY IN FAST-TIME SIMULATION OF AIR TRAFFIC CONTROL**

*Stanley P. E. Price*

**THE INFLUENCE OF ROUTE TEMPERATURE EFFECTS ON SST NAVIGATION, FUEL MANAGERMENTS, AND OPERATING ECONOMICS**

*D. P. Richardson, E. P. Hechtman, and S. B. Demkowitz*

**NAVIGATION AND CONTROL FROM LORAN-C**

*Loren E. DeGroot*

**DAYLIGHT ASTRO TRACKER FOR SST NAVIGATION**

*Joel Greene*

**INERTIAL SYSTEM CAPABILITIES APPLIED TO SST OPERATION**

*Sidney Hirshon*

**DOPPLER, INERTIAL AND DOPPLER-INERTIAL TECHNIQUES**

*H. Buell*

**CONCEPT FOR AN INTEGRATED NAVIGATION AND FLIGHT CONTROL SYSTEM FOR SST**

*John W. Hursh and Ralph B. Trueblood*

**AIRCRAFT INTEGRATED DATA SYSTEM FUNCTIONS AND IMPLEMENTATION**

*J. R. Pachuta and P. J. Holcombe*

**MECHANIZATION OF SST INERTIAL NAVIGATION COMPUTATIONS IN AN ALL-DDA COMPUTER**

*M. F. Sentovich*

**AIRBORNE CENTRAL DIGITAL COMPUTER**

*Charles F. Saunders*

**A POLARIZED LIGHT METHOD FOR DETERMINING POSITION ON THE GLIDE PATH**

*Dr Alvin M. Marks*

**FFA VIEW OF SST NAVIGATION SYSTEM REQUIREMENTS**

*Alexander B. Wimmick*

**A NAVIGATION SYSTEM USING RANGE MEASUREMENTS FROM SATELLITES WITH COOPERATING GROUND STATIONS**

*Roy E. Anderson*

**A NAVIGATION SYSTEM USING DISTANCE AND DIRECTION MEASUREMENTS FROM A SATELLITE**

*E. S. Keats*

## ROYAL GEOGRAPHICAL SOCIETY

### REPRODUCTIONS OF EARLY MAPS—VIII

# THE SOURCES OF THE NILE: EXPLORERS' MAPS

## A.D. 1856-1891

From the Society's collections with  
notes by G. R. Crone.

Ten collotype plates (two in colour) with  
pamphlet in portfolio, 21 × 16½ inches.

This addition to the Society's series contains reproductions of manuscript maps in its collections by nineteenth-century British explorers of Central Africa—Speke, Livingstone and others. These are, therefore, the earliest representations of the topography of this region by direct observation. Two topographic water colours by Speke are included.

Obtainable from the Office of the Royal Geographical Society,  
1 Kensington Gore, London, S.W.7. Price 45s., including postage.

# **THE INTERNATIONAL HYDROGRAPHIC BUREAU**

**Quai des Etats-Unis, MONACO**

publishes

twice a year, in January and July,  
an English and French edition of

## **THE INTERNATIONAL HYDROGRAPHIC REVIEW**

---

This publication contains articles of topical interest on hydrography, hydrographic surveying and related techniques.

Each volume contains an average of 160 pages, 18 × 27 cm., and numerous illustrations.

Price per number \$5 (U.S.) excluding postage.

Orders should be sent direct to the Bureau's Headquarters in Monaco, but payments can be made to the Bureau's account at Barclays Bank Ltd., Chief Foreign Branch, 168 Fenchurch Street, London, E.C.3.

A reduction of 30% on the price quoted is allowed to booksellers. The same reduction is granted to government offices and to naval or merchant marine officers of the Bureau's States Members, provided the order is sent direct to the Bureau.



# BOOKS ON NAVIGATION

---

## **A HISTORY OF THE PRACTICE OF NAVIGATION**

By **COMDR. J. B. HEWSON**, F.R.G.S., R.D., R.N.R. (Retd.)

40/-

Per Post 42/3

---

## **HARBOARD'S GLOSSARY OF NAVIGATION**

Revised by **CAPT. C. W. T. LAYTON**, F.R.A.S., M.I.N., Assoc.I.N.A.

12/6

Per Post 13/6

---

## **NICHOLLS'S SEAMANSHIP AND NAUTICAL KNOWLEDGE**

By **C. H. BROWN**, F.R.S.G.S., Extra Master

42/-

Per Post 44/3

---

## **MAGNETIC COMPASS DEVIATION AND CORRECTION**

By **W. DENNE**, Extra Master

25/-

Per Post 26/-

---

## **DEVIATION AND THE DEVIASCOPE**

By **C. H. BROWN**, F.R.S.G.S., Extra Master

34/-

Per Post 35/-

---

## **HOME TRADE NAVIGATION GUIDE**

By **CAPT. WILLIAM MACFARLANE**

45/-

Per Post 46/6

---

*Full Descriptive Catalogue "N" Free on Request*

---

# **BROWN, SON AND FERGUSON, LTD.**

**52 DARNLEY STREET, GLASGOW, S.1**

# INTRODUCING

# AIRWAYS

INTERNATIONAL



**A NEW JOURNAL** in the international field of airline and airport, engineering, supplies, services and equipment...

... established 1964 — bi-monthly — supplying a comprehensive coverage of its field. Contributors are acknowledged experts and their feature articles are designed to entertain as well as to inform. These articles are supplemented in each issue with pages of considered discussion of important matters in international air transport, factual information, and regular features, to ensure the fullest readership value.

Regular features include: air transport news; pictorial and diagrammatic presentations of aircraft, aircraft systems and flight aids; personalia; new equipment; air book reviews; events and meetings, etc. Summaries of feature articles *5s. 0d. per copy*, printed in French, German and Spanish. *30s. 0d. per annum.*

Published by

## AIR WORLD LIMITED

30/31 Furnival Street, London, E.C.4

---

**An Industrial Newspapers publication**

---



## Kelvin Hughes Photoplot Radar

In this equipment the conventional rotating radar trace and P.P.I. is superseded by a bright stable radar picture on which all echoes on all bearings are displayed simultaneously. The screen, 24 inches in diameter, is horizontal and covered with tracing paper on which target speeds and courses can be plotted directly. Targets are depicted in black against a white background, and the picture can be studied by several observers at the same time, both in daylight and at night, without resorting to a visor or hood. True plot or relative motion displays can be selected.

The radar information is first displayed in the normal way on a  $3\frac{1}{2}$ -inch cathode ray tube. This display is then automatically photographed on special 16mm film, processed in a few seconds and projected on to the underside of a translucent screen. The time interval between successively projected pictures can be set at 15 seconds, three minutes or six minutes, according to plotting requirements. When the longer time intervals are used successive radar points of moving targets become integrated over the selected period. They are then automatically shown on the display as lines of varying length and direction, indicating the track and distance travelled.




**S. Smith & Sons (England) Ltd.**

**KELVIN HUGHES DIVISION**

**St. Clare House, Minorities, London, E.C.3**

**Telephone: ROYal 8741 Grams: Marinst London—E.C.3**





The National Institute of Oceanography's wave-recording buoy used in *M. V. Hemifusus* to measure wave height and wave direction