

The JOURNAL of NAVIGATION

VOL. 27, NO. 1

JANUARY

1974

Navigation and Radio	1
PRESIDENTIAL ADDRESS BY G. E. BECK	
Application of a Manœuvre Diagram to Multi-ship Encounters	19
K. D. JONES	
Relative Navigation	27
L. A. HOLDER	
Precision Clocks as a Basis for a Navigation System	33
S. S. D. JONES	
The Place of Time/Frequency and Space Technology in Relative Navigation	40
T. M. B. WRIGHT	
Safety in the Dover Strait: a Progress Report	51
P. J. GREGORY	
Navigation in the French Merchant Navy	66
P. HUGON	
A Simple Area Navigation Display	86
K. R. HONICK	
Ocean Science	91
SIR J. LIGHTHILL	

FORUM

An Examination of Criticisms of Automatic Radar Plotting Systems and their Advantages in Relation to Manual and Semi-auto Systems	111
F. J. WYLIE	
Some further Comments on the Regulations for Preventing Collisions at Sea, 1972	115
F. N. HOPKINS	
The Log-books used by Ships of the East India Company	116
W. E. MAY	
Shipping Routes—an Eastern Maze	118
P. A. THOMPSON	
Record	122
Reviews	126

THE ROYAL INSTITUTE OF NAVIGATION
AT THE ROYAL GEOGRAPHICAL SOCIETY
1 KENSINGTON GORE LONDON SW7

JOHN MURRAY (PUBLISHERS) LTD., 50 ALBEMARLE STREET, LONDON W1

PRICE TWO POUNDS (£2.00)

THE ROYAL INSTITUTE OF NAVIGATION

Patron

H.R.H. THE PRINCE PHILIP DUKE OF EDINBURGH, K.G., K.T., O.M.

OFFICERS AND COUNCIL 1973-74

President

G. E. Beck

Vice-Presidents

F. A. Haworth

Captain V. A. M. Hunt, C.B.E.

Honorary Treasurer

R. B. Richardson

Chairman of the Technical Committee

Captain R. Maybourn

Chairman of the Membership and Fellowship Committee

Captain C. H. Cotter

Other Members of Council

Lieut-Comdr. A. G. Dyer, R.N.

Air Commodore B. Hamilton,

O.B.E., D.F.C., A.F.C.

A. H. Jessell

S. S. D. Jones

Captain I. S. S. Mackay, R.N.

Captain A. C. Manson

Mrs. Mary Pera

P. G. Reich

Captain P. A. Thompson

Captain R. J. Turner

Director M. W. Richey, M.B.E.

The Journal of Navigation

THE *Journal* is published quarterly by the Institute and is edited by M. W. RICHEY. It contains original papers contributing to the science of navigation, including those presented at meetings of the Institute together with the ensuing discussion. In addition the *Journal* includes a record of current navigational work, reviews of important books, and other matters of concern to those interested in navigation. The views expressed in the *Journal* are not necessarily those of the Institute, or of any organization or department to which the authors may belong. Crown Copyright may be reserved.

The *Journal* is issued free to all members of the Institute. It is sold to the public at two pounds per copy or, by subscription, at eight pounds thirty-five per annum (post free) and may be obtained through all booksellers and John Murray (Publishers) Ltd., 50 Albemarle Street, London W1. Back numbers dated two years prior to the current volume may be obtained from William Dawson & Sons, Ltd., (Back Issues Department), Cannon House, Folkestone, Kent.

Enquiries for advertising space should be addressed to the Institute offices.





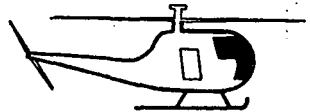
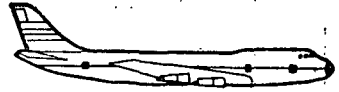

The postal address of the Institute is The Royal Institute of Navigation, at The Royal Geographical Society, 1 Kensington Gore, London SW7. (Telephone: 01-589 5021).

Volumes of the *Journal* can be bound for two pounds. The parts should be sent to William Clowes & Sons Ltd., 15 Cavendish Square, London, W1M 0HT.

RadiΘmap

DISPLAYS YOUR PRESENT POSITION ON LAND, AT SEA OR IN THE AIR

RadiΘmap is a simple unit accepting input from VOR/DME, TACAN, Air Data/Compass, Doppler, Inertial or Hyperbolic Systems.



- Excellent area coverage.
- North up presentation
- Automatic synchronisation.
- Instantaneous present position display.
- Complete system in one ATI 6 case

This development has been inspired by work carried out at Royal Aircraft Establishment, Farnborough. (See article entitled "A Simple Area Navigation Display" in this Journal).

**Marconi-Elliott Avionic Systems Limited
Airport Works, Rochester, Kent. ME1 2XX**

A GEC-Marconi Electronics Company

Telephone : Medway (0634) 44400

Telegrams : Elliotauto Rochester

Telex : 96333/4



THE QUEEN'S AWARD TO INDUSTRY

1968 1969 1970 1971

Elliott Flight Automation Ltd.

MARCONI-ELLIOTT AVIONICS

Institute Publications

The Use of Radar at Sea

Fourth revised edition now reprinted. 'An excellent book which fulfils admirably the function for which it was conceived. It should find a place in the chart-room bookcase of every radar-fitted vessel and in the private reference library of every navigator'. (*Journal of the Honourable Company of Master Mariners.*) (Hollis & Carter, £3.75)

The Haven Finding Art

by E. G. R. Taylor.

'A better book on the art of navigation down to Captain Cook's days has not been written in the English language.' (*Mariner's Mirror.*)

This new edition contains an appendix by Joseph Needham, F.R.S., on the history of navigation in China. (Hollis & Carter, £2.50
Members £2.00 plus postage)

The Geometrical Seaman

An illustrated work on early navigational instruments, by E. G. R. Taylor & M. W. Richey. (Hollis & Carter, £1.50)

The Mathematical Practitioners of Tudor and Stuart England

by E. G. R. Taylor.

An account of the ideas, instruments and methods in navigation and surveying between 1485 and 1715 with lists of the mathematical practitioners with biographical notes and details of their work.

(Cambridge University Press, £5.90
Members £4.43 plus postage)

The Mathematical Practitioners of Hanoverian England

by E. G. R. Taylor.

This book, a sequel to the earlier volume, takes the story up to 1840, by which time the independent mathematical practitioner had virtually disappeared, absorbed into the large firm or organization as a consequence of industrial and social change.

(Cambridge University Press, £6.90
Members £5.17 plus postage)

In the Wake of the Torrey Canyon: Reflections on a Disaster

by L. Oudet.

'... should be essential and compulsory reading for every navigator of every ship under every flag'. (*Nautical Magazine.*)

'Were I a fleet owner or manager, I'd see that every deck officer in my company had a copy of this excellent book.' (*Navigation.*)

(Hollis & Carter, £1.00
Members 75p)

As real as the view from the wheelhouse on a clear day



Situation Display from Kelvin Hughes

Situation Display is a major technical advance over conventional radar. It has a big, bright, screen that can be clearly seen by a number of viewers even in daylight. It gives the navigator a 'real world' picture of everything around him – ship's head up and compass stabilised. And all moving targets show their tracks building-up so that he can see at a glance positions, courses and approximate speeds of all vessels within the selected radar range. Whatever the weather, the S.D. picture is as real as the view from the wheelhouse on a clear day.



Kelvin Hughes Equipment & Systems
New North Road, Hainault, Ilford, Essex IG6 2UR
Telephone: 01-500 1020 Telex: 896401

SOMMAIRE DU N° 85 de 'NAVIGATION' (January 1974)

NAVIGATION (Paris), the quarterly Journal of the French Institute of Navigation, is available to Members of the Institute at the preferential subscription rate of £4.00 per annum. The January 1974 issue contains the following papers.

I. Voeux pour 1974

II. LES NOUVEAUTES TECHNIQUES—

1. Etude des appareils gyroscopiques non conventionnels par J. PULS (2° partie)
2. Sonar Doppler—Etude théorique des limitations—Application à la navigation et à l'accostage par Noël CLAVELLOUX—Thomson—CSF
3. La sécurité en atterrissage automatique en mauvaise visibilité par J. P. de BEAUCHENE

III. LE CONTROLE DU TRAFIC—

1. Le contrôle du trafic aérien des années 70 aux années 85 et suivantes par J. VILLIERS
2. Le contrôle de la circulation aérienne dans la région d'Eurocontrol par G. H. TROW (1° partie)

IV. CHRONIQUE DU NAVIGANT—

1. Commentaires sur le nouveau règlement de 1972 pour prévenir les abordages par le Captain F. J. WYLIE—Réflexion de la rédaction
2. Une application du système intégré "AERANAV" sur les lignes DC 10 de l'U.T.A. par P.H.
3. Précision de la navigation nécessaire en explorations géophysiques et océanographiques et expériences de conduite automatique du navire par A. REHMERT
4. Navigation et micro calculateur par le C. C. J. THIBERGE

V. INFORMATIONS—

Congrès International des Instituts de Navigation

Anniversaires de la Méthode Marcq Ste HILAIRE

Chronique nécrologique

Prix GIRET

CHRONIQUE DES LIVRES ET REVUES—

TABLE DES MATIERES (Annuelle)—

'NAVIGATION, U.S.A.'

Navigation, the quarterly Journal of the American Institute of Navigation, is available to members of this Institute at a reduced subscription of £2 a year. Volume 20, No. 3 (Fall 1973), contains the following papers.

H. O. 229 INTERPOLATION

E. B. Brown and J. J. Speight

THE POLAR FLAP—BYRD'S FLIGHT CONFIRMED

J. N. Portney

PRESIDENTIAL ADDRESS—NAVIGATION AND ITS RELATION TO SOCIETY

Loren E. DeGroot

RECENT (1973) IMPROVEMENTS IN THE NAVY NAVIGATION SATELLITE SYSTEM

V. L. Piscane, B. B. Holland and H. D. Black

MLS—NAVIGATION, GUIDANCE, AND CONTROL

G. L. Neal

MILITARY APPLICATION OF THE TRANSIT SATELLITE NAVIGATION SYSTEM IN THE P-3C ASW AIRCRAFT

T. B. Merkel

ORBITER ABORT GUIDANCE

V. S. Sohoni

USE OF MATCHED AIRBORNE OMEGA RECEIVERS FOR RENDEZVOUS

D. Mactaggart

PILOTAGE ERROR AND RESIDUAL ATTENTION: THE EVALUATION OF A PERFORMANCE CONTROL SYSTEM IN AIRBORNE AREA NAVIGATION

S. N. Roscoe and E. F. Kraus

THE INSTITUTE'S PROFESSIONAL FILE

Marconi

complete naval communications

ICS 3


Marconi, the major United Kingdom designer and supplier of complete naval communication systems, has been entrusted by the Ministry of Defence (Navy) with the overall responsibility for the design and production of the Royal Navy's new communication system—ICS 3.

Based on an entirely new concept, ICS 3 will give the Royal Navy the most sophisticated, comprehensive and versatile communication system in the world, providing for transmission,

reception, control, supervision and message handling, in a range of basic packages scaled to meet the needs of different classes of ships.

Other Systems

Marconi also has a complete range of conventional s.s.b./i.s.b. naval communication systems capable of meeting the needs of large and small vessels, and is able to assist naval departments and shipbuilders with the planning, fitting and testing of complete ship communication systems.



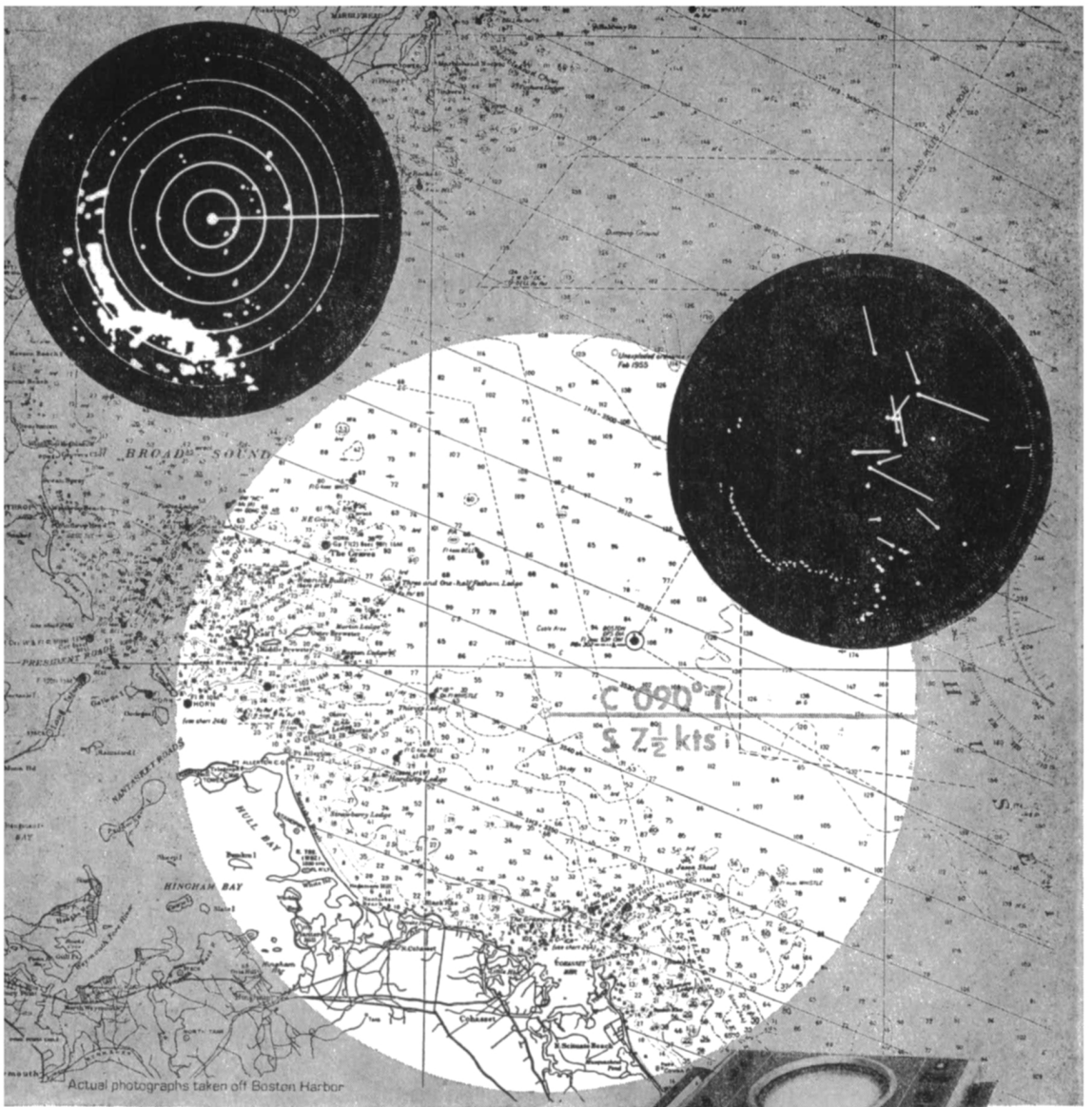
Marconi Communication Systems

Complete civil and military static and mobile communication systems

Marconi Communication Systems Limited, Chelmsford, Essex, England

A GEC-Marconi Electronics Company

LTD/H101



iotron

DIGILOT[®]

FULLY AUTOMATIC MARINE RADAR PLOTTER

tested at sea

- Automatic acquisition and tracking
- Chartlike presentation on bright 16" CRT display
- Highest performance at lowest cost
- Immediate delivery

IOTRON CORPORATION • 5 ALFRED CIRCLE • BEDFORD, MASSACHUSETTS U.S.A. • CABLE: IOTRON BOSTON

USEFUL BOOKS ON NAVIGATION

AND SHIPPING LAW

NICHOLLS'S SEAMANSHIP AND NAUTICAL KNOWLEDGE

By CHARLES H. BROWN, F.R.S.G.S. Extra Master

£3.75

Per post £4.02

RADAR OBSERVER'S HANDBOOK

By WILLIAM BURGER, M.Sc. (Wales) Extra Master

£2.10

Per post £2.23½

THE DOCKS REGULATIONS 1934 EXPLAINED

Revised by CHARLES A. COTTER, B.Sc. Extra Master

75p

Per post 84½p

SHIPBROKERS AND THE LAW

By E. J. EDWARD, LL.B. (Lond.)

£1.50

Per post £1.68½

LAW AND PRACTICE OF SEA TRANSPORT


By CAPTAIN L. F. H. STANTON, A.M.Inst.T.

£3.15

Per post £3.42

Catalogue "N", giving further titles and details, free on request.

BROWN, SON & FERGUSON, LTD.,
52 DARNLEY STREET, GLASGOW, G41 2SG



DECCA

**for the greater efficiency
and safety of ships at sea**

THE DECCA NAVIGATOR COMPANY LIMITED. DECCA RADAR LIMITED. LONDON



INTERNATIONAL HYDROGRAPHIC BUREAU

Avenue Président J. F. Kennedy, Monte-Carlo, Monaco

publishes

**twice a year, in January and July,
an English and a French edition of**

**THE INTERNATIONAL
HYDROGRAPHIC REVIEW**

This publication contains papers and articles of topical interest on hydrography, oceanography and related ocean technology and sciences.

Approx. 160 pages, 18×27 cm; numerous illustrations.

Annual subscription: 67.00 French Francs, plus postage.

Original articles for publication are welcome. Authors will be paid an honorarium at the rate of 15 Gold Francs (about 5 U.S. Dollars) per printed page of 600 words.

The Bureau also publishes monthly, the

**INTERNATIONAL
HYDROGRAPHIC BULLETIN**

which contains topical news and reports the work of the world hydrographic community as well as lists all charts and publications issued by Member States' Hydrographic Offices.

(Bi-lingual publication—English and French)

Approx. 40 pages, 18×27 cm

Yearly subscription: 45 French Francs

Individual issue: 4.50 French Francs

A reduction of 25% is allowed to booksellers. A 30% reduction is granted to research institutions, government offices, naval or merchant marine officers and to practising hydrographic surveyors of the IHO's Member States who send their orders direct to the Bureau.

The list of International Hydrographic Bureau publications, and the conditions of sale, will be supplied free on request.

MARINE OBSERVER

A quarterly journal of maritime meteorology prepared by the Marine Division of the Meteorological Office, containing articles on weather, currents, ice conditions, meteorological observing at sea, and the practical use of a knowledge of meteorology to seamen. A large part of each issue is devoted to reports of meteorological and other scientific phenomena which have been contributed by voluntary observing ships.

Published in January, April, July, October, by Her Majesty's Stationery Office. 42½p (by post 46½p) per issue ; annual subscription £1.88 including postage

Available from the Government Bookshops in London, (post orders to PO Box 569, SE1 9NH), Edinburgh, Cardiff, Belfast, Manchester, Birmingham and Bristol, or through booksellers

There is a stockist of Government publications in most areas. See the Bookseller section of Yellow Pages.



HMSO BOOKS

ROYAL GEOGRAPHICAL SOCIETY


MAP OF THE MOUNT EVEREST REGION

Scale 1 : 100,000

The Society's map of the Mount Everest region has been reprinted in slightly modified form and stocks are now available. The map, compiled and drawn in the Society's Drawing Office, represents the Society's association with successive Mount Everest expeditions over the last fifty years.

Price £2.00 including postage and packing.

INFALLIBILITY



PREDICTOR—the most advanced marine radar in the world

Radar plotting is as easy as pressing a button. 'Predictor' radar tracks and plots every target on the screen continuously, automatically and with infallible accuracy. True or relative tracks are presented as 4 plots equally spaced in time, up-dated every 10 seconds.

And before you alter course or speed, 'Predictor' will work out the new triangle of velocities for every target and plot the *impending* situation—before you alter.

Marconi Marine radar


The Marconi International Marine Co. Ltd.
Chelmsford Essex England

Tel (0245) 61701 Telex 99228 • A GEC-Marconi Electronics Company



COMMUNICATION
NAVIGATION
RADAR
SOUND AND TV

DEPENDABILITY



RADIOLOCATOR—radar designed throughout for simplicity and reliability

Conventional . . . yes, but the best of its kind. 'Radiolocator' gives you really dependable, workaday radar at the right price.

Solid-state circuitry. Only two thermionic devices—a long-life magnetron and choice of 12-inch or 16-inch CRT. All normal marine radar facilities, plus true bearing indication, are standard; and options include True Motion, compass stabilisation, reflection plotter, dual displays, and full or partial interswitching of dual installations.

Marconi Marine radar

The Marconi International Marine Co. Ltd.

Chelmsford Essex England

Tel (0245) 61701 Telex 99228 • A GEC-Marconi Electronics Company




COMMUNICATION
NAVIGATION
RADAR
SOUND AND TV

Redifon Omega Navigator



Omega coverage back in the Northern Hemisphere but at full power in January 1974



"...throughout the Eastbound passage of the North Atlantic a near perfect fix was obtainable at all times!"

Canadian Pacific Steamships.

How do the impressive claims for Omega stand up to the real life test of ocean navigation? The verdict above comes from a company in the best position to judge. Quoting a report from one of their masters they say of Omega "... a navigation system of most surprising accuracy." They add "... I can say that Omega is the best deep water position fixing aid within my experience, and bettered only by ideal celestial observations, so rarely obtainable on the North Atlantic."

The report refers to the Redifon Omega Navigator. Backed by Redifon Marine know-how and service, it is a product of the recognised leader in Omega engineering. For safety's sake—it's worth getting the full story.

**Redifon Telecommunications Ltd
Marine Division
Broomhill Road, London SW18 4JQ
Tel: 01-874 7281 Telex: 264029**



A member of the Rediffusion organisation

Redifon Telecommunications Limited



Frontispiece. France, pride of the French liner fleet. An article on navigation in the French Merchant Navy appears at page 66.