

# The JOURNAL of THE INSTITUTE OF NAVIGATION

---

VOL. XI, NO. 2

APRIL

1958

## Doppler Navigation

- I—Airborne Doppler Equipment** 117  
G. E. BECK
- II—The Navigational Applications of Doppler Equipments** 125  
C. N. MOORHEN
- III—The Future Development of Doppler Navigation** 130  
P. A. HOUGHTON
- IV—Doppler and Civil Aviation** 138  
D. O. FRASER
- V—The Sea Surface and Doppler** 143  
C. S. DURST
- The Earth but a Satellite of the Sun** 150  
E. G. R. TAYLOR
- The Accuracy of Radar Plotting in Estimating Course and Speed** 157  
STIG HOLMSTRÖM
- Radar Plotting Errors** 167  
H. TOPLEY
- Off the Beaten Track** 172  
A LECTURE FOR CADETS
- The Probable Errors in Forecast Winds** 180  
C. S. DURST
- The Australian Institute of Navigation** 188
- On the Avoidance of Hurricanes** 194  
BRETT HILDER
- Yugoslav Activity in the Design of Tables for Astronomical  
Navigation at Sea** 207  
D. H. SADLER AND W. A. SCOTT

## FORUM

- The Avoidance of Collision by Airborne and Shipborne Means 214
- Reviews** 228

---

THE INSTITUTE OF NAVIGATION  
AT THE ROYAL GEOGRAPHICAL SOCIETY  
1 KENSINGTON GORE LONDON SW7

---

JOHN MURRAY (PUBLISHERS) LTD., 50 ALBEMARLE STREET, LONDON W1

---

PRICE TEN SHILLINGS

## THE INSTITUTE OF NAVIGATION

**T**HE OBJECT of the Institute is to unite in one body those who are concerned with or who are interested in the science and art of navigation. Membership is not restricted to those who hold professional qualifications, but is open to others who wish to further the aims of the Institute.

By coordinating the knowledge and achievements of marine and air navigators, scientists and those associated with the development and production of navigational equipment, the work of the Institute is directed towards raising the standard of navigation. In the field of education it is the aim of the Institute to bring practical navigators into contact with teachers and research workers to increase a common appreciation of the issues involved. It is an object of the Institute to encourage research in equipment and methods; through its publications it gives a wide circulation to original work on navigation so that new developments and suggestions can be appreciated by those most directly concerned with them.

The activities of the Institute include the holding of monthly meetings to discuss specific problems, the publication of a Journal and of other works concerned with different aspects of navigation, and such other activities as the Council may deem necessary to promote knowledge in navigation and its associated sciences.

*The Journal of the Institute of Navigation* is issued free each quarter to all members and contains a full account of the Institute's proceedings. It prints the papers which are presented at meetings, together with their ensuing discussion, and other original papers contributing to the science of navigation. It also contains a record of current navigational work, reviews of important books, and general papers of interest to navigators and those with similar interests.

The work of the Institute is coordinated with that of similar societies abroad, and in particular with the work of the United States and Commonwealth Institutes of Navigation, whose proceedings are available to members.

**Membership.** There are five classes of membership of the Institute:

(1) **HONORARY MEMBERS**, who shall be distinguished persons upon whom the Council may see fit to confer an honorary distinction.

(2) **FELLOWS**, who shall be members, of at least three years' standing who, in the opinion of the Council, have made a contribution of value to navigation.

(3) **MEMBERS**, who shall be persons over twenty-one years of age who can satisfy the Council of their interest in navigation.

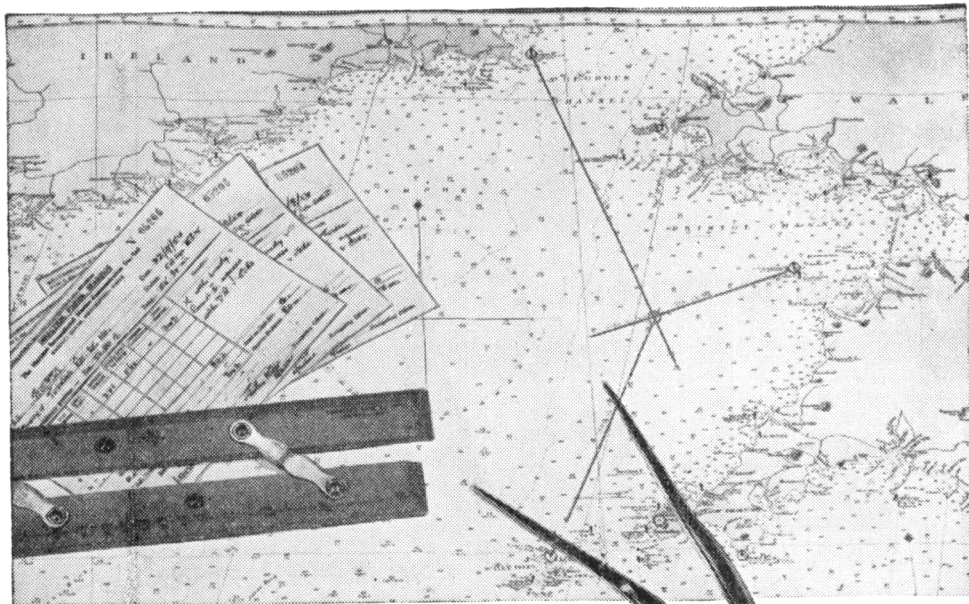
(4) **STUDENT MEMBERS**, who shall be persons under twenty-five years of age studying with a view to making navigation, or an allied interest, their career.

(5) **CORPORATE MEMBERS**, who shall be companies, universities, navigation schools, government departments and other organizations, here and abroad, who are directly or indirectly interested in the science of navigation. Corporate Members are entitled to send representatives to all Institute meetings and to receive six copies of the *Journal*, and other publications. They are encouraged to take an active part in the Institute's work. Application should be by letter addressed to the Executive Secretary.

**Subscriptions.** Annual subscriptions to the Institute are payable in advance as follows:

Members and Fellows . . . . .	Three guineas
Student Members . . . . .	Half a guinea
Corporate Members . . . . .	Thirty guineas

The Institute's financial year begins on 1 July. Members in any category who are elected after 1 January in any year are only due for one half of their subscription until 1 July, when the full subscription for the next year becomes due.




Reproduced from Admiralty chart No. 1598 with the permission of the Controller, H.M. Stationery Office and of the Hydrographer of the Navy.

## UTTERLY RELIABLE D.F. BEARINGS

when you need them most

When prolonged bad weather has made it impossible to obtain sights during an ocean passage and the navigator is approaching crowded shipping lanes and a dangerous coast he turns with confidence to his Marconi "Lodestone". He *knows* it will give him the accurate trustworthy information he needs to enable him to proceed in safety—in foul weather, when the ship is lively, just as in fair.



### Marconi "Lodestone" Direction-Finder

*The "Lodestone" is sturdy and compact, arranged for desk or bench mounting and may be installed at any distance up to 60 ft. from the loop aerial. Gyro-compass coupling is available if required. Degree and tuning scales are of large*


*diameter and internally illuminated for precision and easy reading. The use of the "sense check" switch automatically changes the bearing scale to the correct setting. Only in very exceptional cases will correction curves be necessary*

## MARCONI MARINE

*maintain service facilities in all principal ports*

THE MARCONI INTERNATIONAL MARINE COMMUNICATION COMPANY LIMITED

Marconi House, Strand, London, W.C.2. Telephone : COVent Garden 1234



**FULL SPEED AHEAD!**  
WITH



**NAVIGATIONAL INSTRUMENTS**

The "HEZZANITH" Patent MARK VII  
**PROJECTOR BINNACLE  
AND COMPASS**

*By means of a series of optical elements an enlarged erect image of a portion of the card covering an arc of 40° in length is produced on a ground glass screen which is viewed in an adjustable plane mirror.*

*All stray light is effectively screened, and there is a completely unobstructed view of the card from above, permitting the normal use of an azimuth instrument by day or night.*

*Send for our special Projector Binnacle  
Leaflet (N.J.57).*

**HEATH & COMPANY**

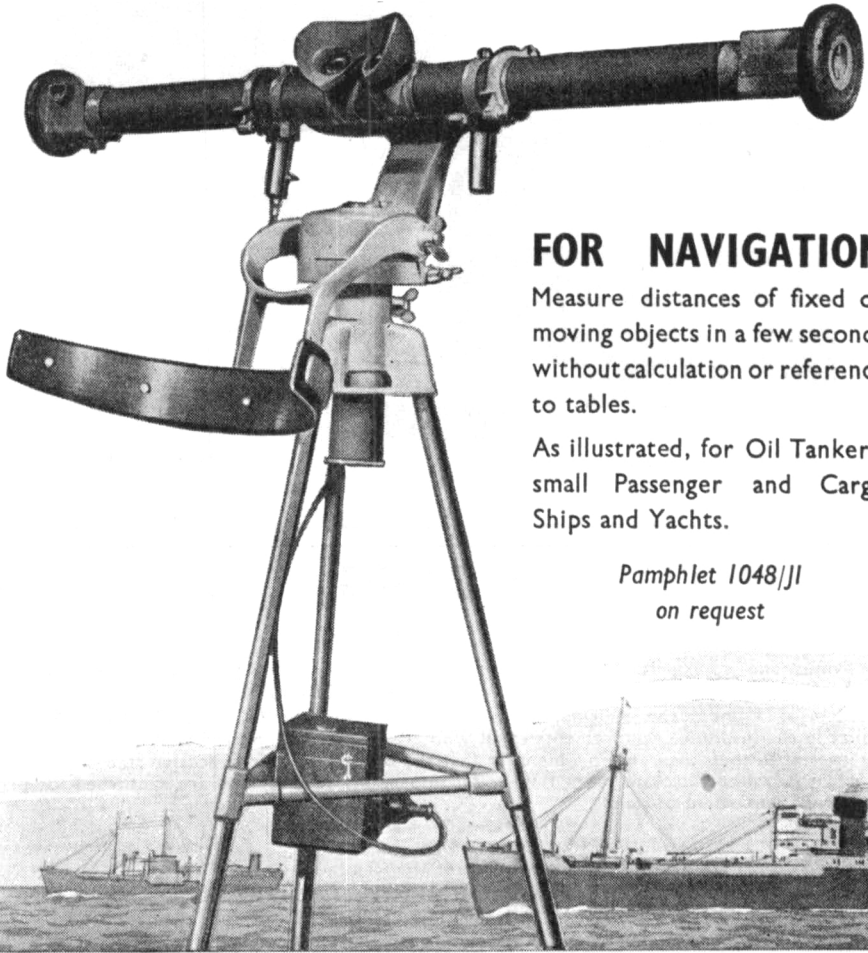
(Incorporated with W. F. Stanley & Co. Ltd.)

**NEW ELTHAM - LONDON, S.E.9**

Phone : ELTHAM 3836

Cables : "Polaris, Souphone, London"

# RANGEFINDERS



## FOR NAVIGATION

Measure distances of fixed or moving objects in a few seconds without calculation or reference to tables.

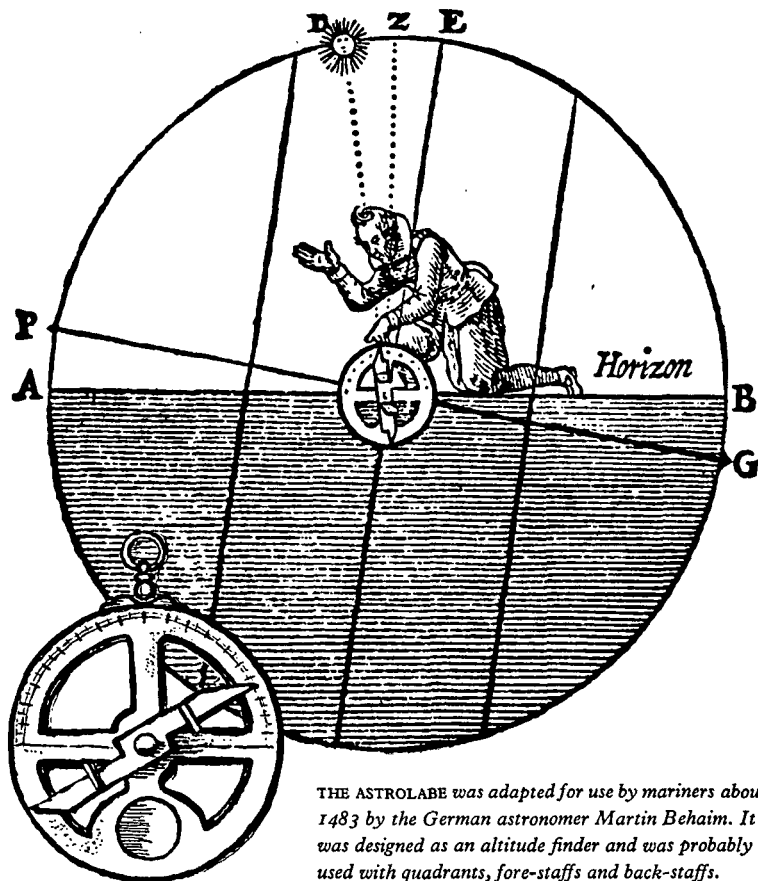
As illustrated, for Oil Tankers, small Passenger and Cargo Ships and Yachts.

*Pamphlet 1048/J1  
on request*

*by* **Barr & Stroud**  
**Ltd.**

ANNIESLAND, GLASGOW, W.3

London: 15 Victoria Street, S.W.1



THE ASTROLABE was adapted for use by mariners about 1483 by the German astronomer Martin Behaim. It was designed as an altitude finder and was probably used with quadrants, fore-staffs and back-staffs.

## 1483 the Astrolabe



Of all the advances made in navigation since the XVth century, none serves the seaman better than the automatic, continuous and immediate fix provided by the Decca Navigator. Simple to operate, accurate and efficient, it shows the seaman precisely where he is at all times and in all weathers.


1958



# THE DECCA NAVIGATOR

THE WORLD'S MOST ACCURATE NAVIGATION SYSTEM

THE DECCA NAVIGATOR COMPANY LTD LONDON

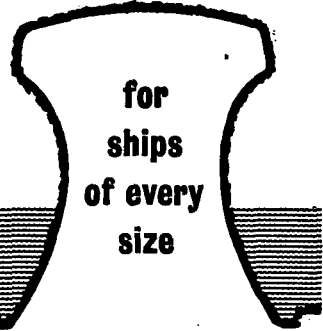


# ESCORT

## marine radar equipment

THE *new* light-weight radar embodying special features for early and unambiguous interpretation of the display.

Write for leaflet G 14037



for  
ships  
of every  
size

**THE BRITISH THOMSON-HOUSTON CO., LTD.**  
**LEICESTER, ENGLAND**

*an A.E.I. Company*

A5251

**TELEPHONE LEICESTER 23821**  
or nearest district office

BELFAST 29368  
BRISTOL 20111  
CARDIFF 32291  
DUBLIN 77379

GLASGOW CENTRAL 4331  
LIVERPOOL ROYAL 4391  
LONDON TEMPLE BAR 8040  
MANCHESTER BLACKFRIARS 2691

MIDDLESBROUGH 2476  
NEWCASTLE-UPON-TYNE 25040  
SHEFFIELD 23086  
SWANSEA 52151

# Marconi's hand in Airport Radar




## Planning and Installation of Military and Civil Radar Systems

TYPE SNW 51



### TYPE SNW 51 3 cm STORM WARNING RADAR

Storm Warning Radar can now be recognised as an important element of an Airport Radar system. The SNW 51 provides an accurate and up-to-the-moment picture of the movement of storm centres and areas of precipitation over ranges up to 200 n. miles. Remote displays, static or mobile versions are available.



TYPE S 264


### TYPE S 264 AIRFIELD CONTROL RADAR

has been specifically designed for civil air traffic control and is not a modified military type. It operates at full efficiency in all weathers because the wavelength is long enough to penetrate cloud. Ground clutter which obscures aircraft response is removed by means of an extremely effective M.T.I., thus rendering identification procedure unnecessary. The equipment is instantly operational at its rated performance because it is crystal controlled and needs no adjustment after switching on. The S 264 is suitable for monitoring aircraft on airways at the approach to the control zone, controlling them in the stacks and feeding them on to ILS or PAR, providing limited P.P.I. controlled approach to runways and taking control of outbound aircraft as soon as they are airborne.

# MARCONI




# A sure guide to a good ship....



On the high seas ...  
 Browns pioneered the design and installation  
 of British Combination Steering Consoles.



In and out of harbour and for  
 inshore working ...  
 the latest  $\text{\textcircled{B}}$  Small Boat Single Unit  
 Depth Indicator Type 202—readings from  
 2-120 feet—600 soundings per minute.



**S. G. BROWN, LTD.**  
 (Incorporating The Submarine  
 Signal Co., London, Ltd.)



SHAKESPEARE STREET,  
 WATFORD, HERTS.  
 Tel. 7241  
 Grams. "Siddrownix, Watford."

## THE USE OF RADAR AT SEA

A comprehensive handbook for the Navigator

Revised Edition. Approx. 42s.

Published for THE INSTITUTE OF NAVIGATION by

**HOLLIS & CARTER**

25 Ashley Place, London, S.W.1.

Old book—NEW LOOK

## THE ART OF ASTRONOMICAL NAVIGATION

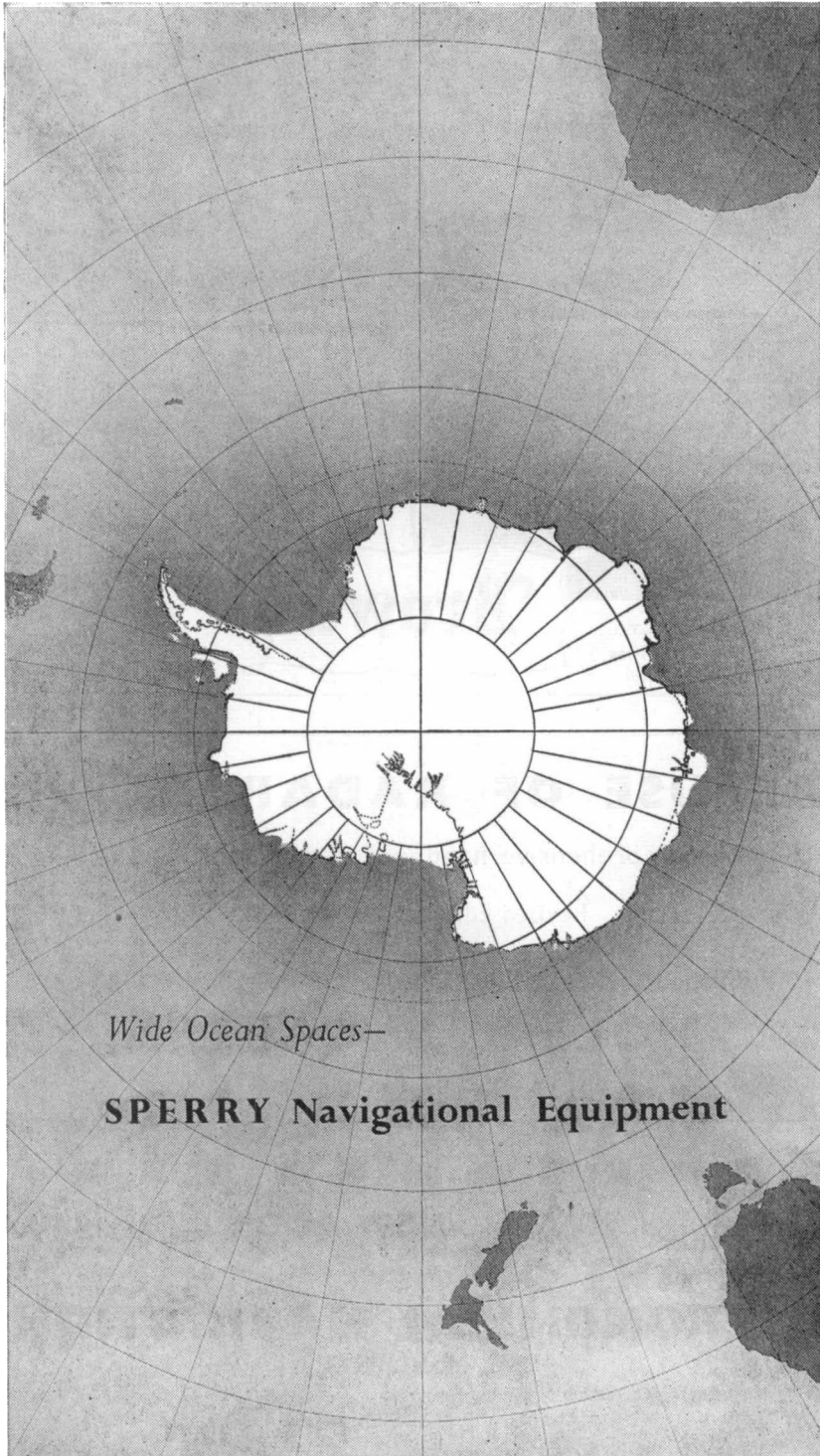
by S. M. BURTON

being the modernized version of the old favourite

A MANUAL OF MODERN NAVIGATION

BROWN, SON & FERGUSON, Ltd.  
 52-58, DARNLEY STREET, GLASGOW, S.1

Price 18/6



*Wide Ocean Spaces—*

**SPERRY Navigational Equipment**

# Fitting choice for every ship



Today Decca Radar has been ordered for more than 7,000 vessels, representing nearly half the world's radar-equipped shipping.

## Decca 212


A low cost full performance radar principally for the smaller vessel but fitted in many larger ships. Over 2,000 vessels use this renowned set.

## Decca 45

The Decca 45 is the world's finest conventional long range high performance radar. Proven in ships of every class it is the popular choice of shipowners for relative motion radar in first class tonnage, providing the best in both long range detection and short range discrimination.

## Decca TM 46

Decca True Motion Radar TM46 is the most advanced marine radar in the world, already the choice of over 100 shipowners.




## *World's first* **True Motion** *Radar*

Pioneered by Decca Radar and introduced in October 1956 with the famous Decca TM46, True Motion radar is accepted as a great advance towards increased safety at sea and has set a new pattern for development throughout the world.

**DECCA RADAR**

DECCA RADAR LIMITED  
LONDON · ENGLAND

 DR50\*



*More than the stars  
to guide*

Whether taking a fix under ideal conditions, or feeling your way in darkness, fog, or foul weather, Kelvin Hughes marine instruments are available to serve you reliably and well.

The wide range of Kelvin Hughes products includes precision instruments for every branch of modern maritime practice: Stress and Stability Indicators to assist safe loading; Magnetic Compasses, Sextants, Chart Instruments, for accurate navigation; Radar and Echo Sounders to supplement the navigator's skill.

Charts and nautical publications can be supplied for every trade route, backed by the highly efficient Kelvin Hughes Chart Correction Service to relieve busy mariners in the tedious task of keeping chart outfits always up-to-date.



*World-wide service for Compass, Radar, and Echo Sounder installations is provided at Kelvin Hughes' service depots throughout the United Kingdom and at ports in no less than sixty different countries overseas.*

**KELVIN HUGHES**

THE TWO GREATEST NAMES IN NAVIGATION

KELVIN & HUGHES (MARINE) LIMITED · 99 FENCHURCH STREET · LONDON · EC3

TGA KHM81