

The JOURNAL of THE INSTITUTE OF NAVIGATION

VOL. 19, NO. 1

JANUARY

1966

The Duke of Edinburgh's Lecture: The Continental Drift (Summary) P. M. S. BLACKETT	1
A Concept for Navigation and Communication using Satellites R. E. ANDERSON	2
True Motion and Relative Motion E. J. WYLIE	23
On the Frequency Distribution of Large Errors A. F. CROSSLEY	33
Subsurface Navigational Hazards J. W. CHANSLOR	41
Height Measurement in Supersonic Aircraft I—The Requirement W. P. DAVIES	56
II—Inertial Techniques in Height Measurement R. WHALLEY	61
III—Some Aspects of Pressure Measurement Techniques B. CAPE	68
IV—Radio Altimetry W. L. GARFIELD	73
V—Height Measurement from Doppler Navigation G. E. BECK	75
Hovercraft Navigation G. HAMMOND	83
Analysis of Long-Range Air Traffic Systems Separation Standards—I P. G. REICH	88
Costing Air Traffic Control Deviations V. W. ATTWOOLL	99
FORUM	
Longitude without Time F. CHICHESTER	106
The Impact of Radar on the Rule of the Road P. CLISSOLD	109
'The Sector Rule and the Collision Problem' J. GARCÍA-FRÍAS	112
The Three Stages of Radar Plotting H. TOPLEY	115
The Essentials in Radar Presentation P. HUGON	117
A Probability Distribution for a Time-varying Quantity D. A. LLOYD	119
A Survey of the Use of Astronomical Methods at Sea D. MCG. BISSETT AND J. J. EVANS	122
The Vinland Map	124
Reviews	126

THE INSTITUTE OF NAVIGATION
AT THE ROYAL GEOGRAPHICAL SOCIETY
1 KENSINGTON GORE LONDON SW7

JOHN MURRAY (PUBLISHERS) LTD., 50 ALBEMARLE STREET, LONDON W1

PRICE TWENTY SHILLINGS

THE INSTITUTE OF NAVIGATION

Patron

H.R.H. PRINCE PHILIP DUKE OF EDINBURGH, K.G., K.T.

OFFICERS AND COUNCIL 1965-66

President

Rear Admiral E. G. Irving, C.B., O.B.E.

Vice-Presidents

Francis Chichester, C.B.E.

Air Vice Marshal W. E. Oulton, C.B., C.B.E., D.S.O., D.F.C.

Honorary Treasurer

Captain M. E. Butler Bowdon, O.B.E., R.N.

Chairman of the Technical Committee

G. E. Beck

Chairman of the Membership and Fellowship Committee

D. H. Sadler, O.B.E.

Council Members

Group Captain D. Bower, O.B.E., A.F.C.

Captain F. Ormonroyd, D.F.M.

Captain A. F. Dickson

D. M. Page

Group Captain E. Fennessy, C.B.E.

Commander G. V. Parmiter, R.N.(Ret.)

Commander C. E. N. Frankcom, R.N.R.

C. Powell

Captain W. L. Manson

A. Stratton

Executive Secretary : M. W. Richey

The Journal of the Institute of Navigation

The *Journal* is published quarterly by the Institute and is edited by M. W. RICHEY. It contains original papers contributing to the science of navigation, including those presented at meetings of the Institute together with the ensuing discussion. In addition the *Journal* includes a record of current navigational work, reviews of important books, and other matters of concern to those interested in navigation. The views expressed in the *Journal* are not necessarily those of the Institute, or of any organization or department to which the authors may belong.

The *Journal* is free to all members of the Institute. It is sold to the public at twenty shillings per copy or, by subscription, at eighty-four shillings per annum (post free) and may be obtained through all booksellers and John Murray (Publishers) Ltd., 50 Albemarle Street, London W1.

Contributions, which are welcomed from both members and non-members, should be addressed to the Editor.


Enquiries for advertising space should be addressed to the Institute offices.

The postal address of the Institute is:

The Institute of Navigation,
at The Royal Geographical Society,
1 Kensington Gore, London SW7.

Telephone: Kensington 5021

You get
GOLD ★ ★ ★ ★
PLATED
 reliability



... WITH MARCONI MARINE'S NEW
SEAMARC
 RECORDING ECHO SOUNDER

Unfailing reliability, high performance and instant readiness are outstanding features of the new 'Seamarc' fully-transistored echo sounder. Gold-plated-in-glass contacts are *gold-plated and guaranteed for a hundred million operations!* 'Seamarc' is simple to install and operate, and AVAILABLE ON HIRE AT VERY ATTRACTIVE TERMS AS WELL AS FOR SALE.


Please ask for full technical particulars, or see the new 'Seamarc' at your nearest Marconi Marine depot.

- * 4 ranges, 0-440 fathoms
- * Extremely quiet operation
- * Solid state circuitry
- * Minimum power requirements from mains or batteries

MARCONI MARINE

Maintain expert service facilities throughout the world

THE MARCONI INTERNATIONAL MARINE COMPANY LIMITED,
 144 WATERLOO HOUSE · WESTWAY · CHELMSFORD · ESSEX TELEPHONE: CHELMSFORD 57201
 Offices at London and in all principal ports



The FERRANTI Moving Map Display

..... The Ferranti Moving Map Display is designed to meet ICAO and Eurocontrol Association requirements for pictorial navigation displays for the aircraft of today and tomorrow.

The Ferranti Moving Map Display shows aircraft position and track continuously and automatically on optically projected film of aeronautical charts. The Display is simple, accurate, reliable—greatly reduces cockpit workload. Wide coverage is provided—enough film can be stored to cover almost any airline operation in the world.


FERRANTI

First into the Future


FERRANTI LTD., FERRY ROAD, EDINBURGH 5
Telephone: DEAn 1211

The Ferranti Moving Map Display—a military version is now in production—can operate on outputs from inertial or Doppler navigation systems or on suitable rho-theta information.

The Ferranti Moving Map Display provides a skyroad to anywhere.



ED/ESD 4



Crown copyright reserved

FOR THE ROYAL NAVY

Production of British Ships' Inertial Navigation Systems (S.I.N.S.) has been entrusted to Sperry, following the successful development of Admiralty equipment installed in H.M. Submarine DREADNOUGHT. Sperry's unrivalled experience of stable platforms and inertial navigation systems was an important factor in their being chosen for the task.

S.I.N.S. enables ships of the Royal Navy to establish their exact position without reference to external aids. Aircraft carriers, hunter-killer nuclear submarines, and the new County Class Destroyers will all have British S.I.N.S.


Sperry contribute extensively to the following Naval Projects:- CF.299 small ship's guided weapon; the SEASLUG ship-to-air missile; shipborne equipment for SEACAT, and an advanced system of gun-fire control.



INERTIAL NAVIGATION SYSTEMS

SPERRY GYROSCOPE COMPANY LTD., BRACKNELL, BERKS. PHONE BRACKNELL 1301.

**DECCA
TRANSAR**



THE MOST RELIABLE SERIES OF MARINE RADARS IN THE WORLD

Decca TRANSAR is a series of transistorised marine radars which establishes a completely new standard of reliability for marine electronics. Searching tests are carried out at all stages of design and development, through extremes of heat, cold, humidity, vibration, pressure and shock—and this rigorous testing programme is continued *after* production to ensure that the high reliability and quality standards are maintained.

The 16 sets in the TRANSAR series all represent a careful integration of five basic elements: experience, design, manufacture, test and service. Decca possesses unparalleled strength in all of them and they are skilfully combined in the TRANSAR concept to bring shipowners the finest radar in the world.

There are five groups in the TRANSAR series corresponding to the main types of radar in service:

Low Cost Radar—6-in display, $\frac{1}{2}$ to 24 nm range; 3 kW transceiver; 4-ft aerial.

9-in Relative Motion Radars—5 radars with 9-in displays, $\frac{1}{2}$ to 48 nm range; 10 kW or 25 kW transceivers; 4-ft, 6-ft or 9-ft aerials.

12-in Relative Motion Radars—4 radars with 12-in displays, $\frac{1}{2}$ to 48 nm range; 10 kW or 25 kW transceivers; 6-ft or 9-ft aerials.

High Definition Radars—2 radars with 12-in displays, $\frac{1}{2}$ to 24 nm range with off-centring; 10 kW transceiver; 6-ft or 9-ft aerials.


True Motion Radars—4 radars with 12-in displays, $\frac{1}{2}$ to 48 nm range; 10 kW or 25 kW transceivers; 6-ft or 9-ft aerials.



**DECCA
TRANSAR**

for an illustrated brochure describing the comprehensive TRANSAR range in full, please write to the nearest Decca Agent, or direct to:

**Decca Radar Limited
Albert Embankment
London SE1**



one-finger flying—and why

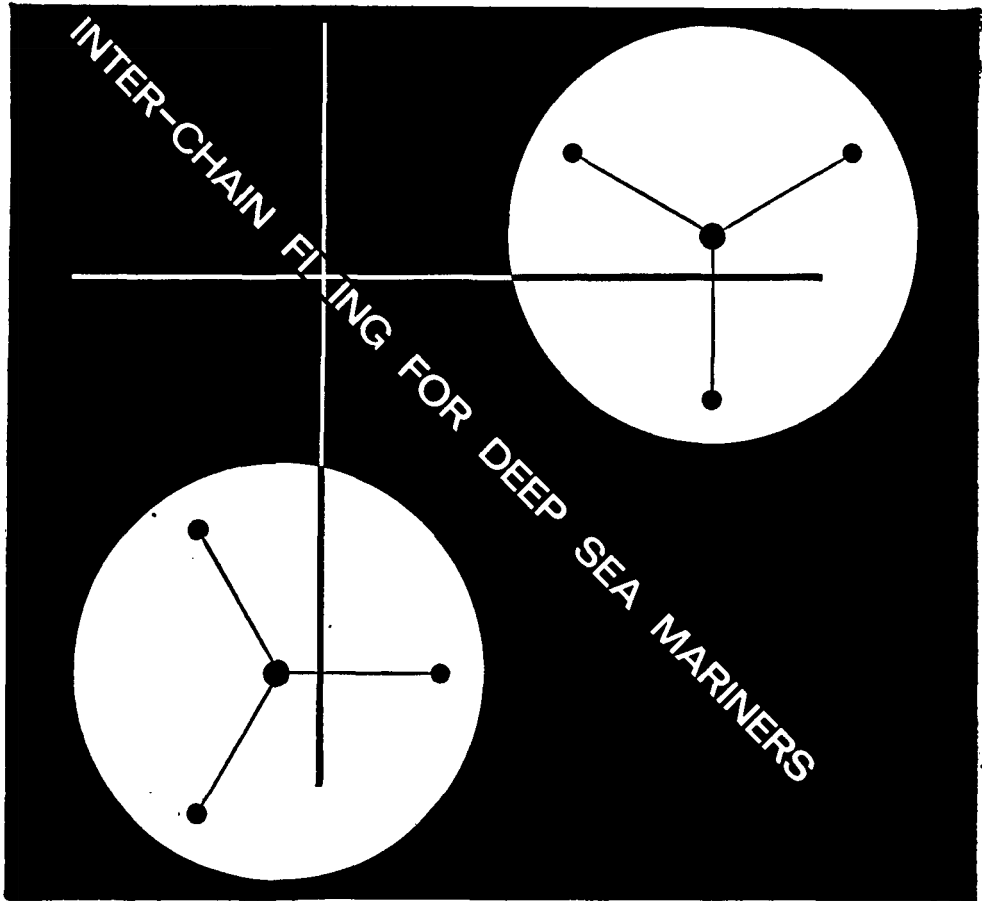
Acquiring height or airspeed is a one-finger exercise for the pilot of an aircraft—such as the Trident or the Belfast—which is equipped with Smiths SEP. 5 Flight Control System. By providing these and many other automatic facilities in their new-generation flight systems, Smiths Industries not only deliver the pilot from mere drudgery. They free his attention, his skill and his judgement for undivided concentration on the decision-making which is his true responsibility. Smiths Industries systemisation enables the pilot to maintain continuous, total command.



SMITHS INDUSTRIES LIMITED


AVIATION DIVISION

SAV.951



This technique, recently developed by Decca, substantially increases accuracy of the Decca fix at the outer limits of normal Decca coverage since the Mark 12 receiver and the Multipulse transmission system combine to give very reliable lane identification. This is facilitated by placing the chain selector switch on the indicator unit, thus permitting rapid chain selection.

THE DECCA NAVIGATOR MK 12 MULTIPULSE



Charts for many areas overprinted with position lines from more than one Decca chain are now available. This new facility will be most useful to those using Decca at the longer ranges or requiring to make a landfall at the earliest opportunity.

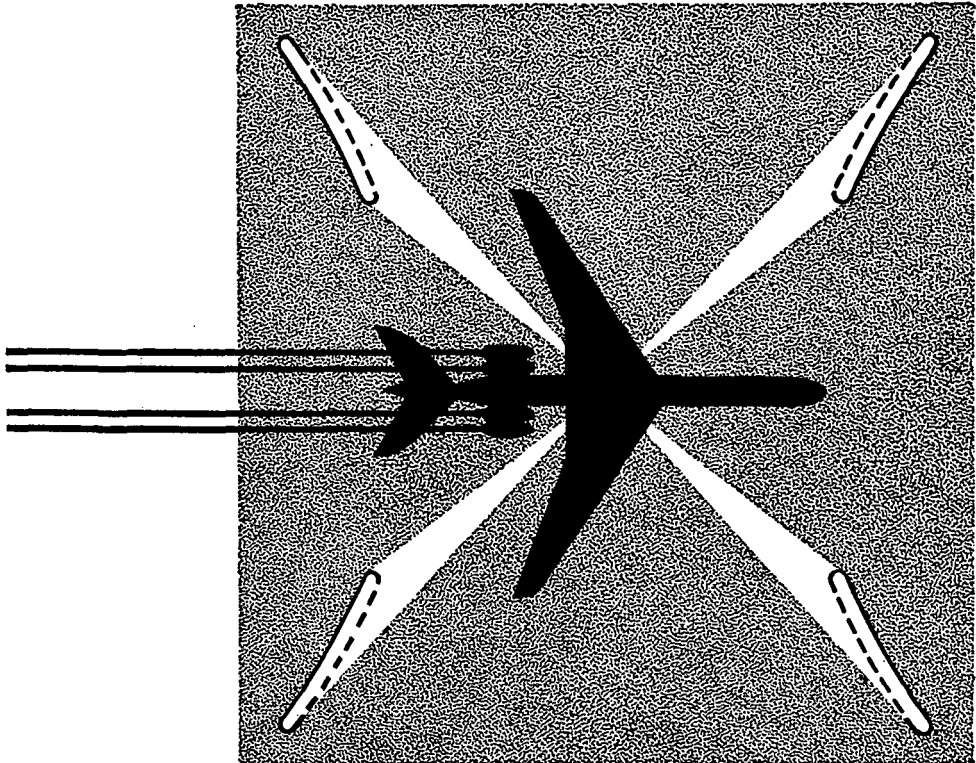
THE DECCA NAVIGATOR COMPANY LIMITED • LONDON

Marconi AD560

**proved in service
the most accurate and reliable
civil doppler navigator
in the world**



SIXTY SERIES



The Marconi AD560 doppler navigator will keep you on track and on time whether you are flying supersonic or subsonic over land or sea.

Marconi airadio systems

The Marconi Company Limited, Aeronautical Division, Basildon, Essex, England

LTD/ASS

THE INTERNATIONAL HYDROGRAPHIC BUREAU

Avenue Président J. F. Kennedy, MONACO

publishes

twice a year, in January and July,
an English and French edition of

THE INTERNATIONAL HYDROGRAPHIC REVIEW

This publication contains articles of topical interest on hydrography, hydrographic surveying and related techniques.

Each volume contains an average of 160 pages, 18 × 27 cm., and numerous illustrations.

Price per number \$5 (U.S.) excluding postage.

Orders should be sent direct to the Bureau's Headquarters in Monaco, but payments can be made to the Bureau's account at Barclays Bank Ltd., Chief Foreign Branch, 168 Fenchurch Street, London, E.C.3.

A reduction of 30% on the price quoted is allowed to booksellers. The same reduction is granted to government offices and to naval or merchant marine officers of the Bureau's States Members, provided the order is sent direct to the Bureau.

'NAVIGATION, U.S.A.'

Navigation, the quarterly Journal of the American Institute of Navigation, is available to members of this Institute at a reduced subscription of £1 a year. Volume 12, No. 3 (Autumn 1965), contains the following papers.

FROM SIMPLE QUADRANT TO SPACE SEXTANT

Saul Moskowitz

PRECISE NAVIGATION REQUIREMENTS FOR HELICOPTERS AT SEA

V. Withington

A SHORT STUDY OF STATISTICS OF COLLISION BETWEEN MERCHANT VESSELS

R. F. Riggs

TRUE MOTION COMPUTER AIDS MOVING TARGET IDENTIFICATION

David F. Sykes, Neil J. Jorgensen and Lt. Kenneth G. Cutler, U.S.C.G.

OPTICAL SYSTEM TO IMPROVE ACCURACY OF ASTRONOMICAL OBSERVATIONS

Captain G. P. Hadjilias, N.C., M.I.N.

ELECTRONICALLY STEERABLE ANTENNAS FOR SPACECRAFT-TO-SPACECRAFT COMMUNICATIONS

Dennis L. Backus

SPECIFICATION OF INERTIAL NAVIGATION ACCURACIES

Capt. Jefferson Z. Amacker, U.S.A.F., and Lt. Francis J. Mason, U.S.A.F.

A SOLUTION OF THE BOUNDARY VALUE PROBLEM FOR SPACE TRAJECTORIES

John Graham Hartwell

THE INSTITUTE FILE

NOTES AND COMMENT

REVIEWS OF RECENT BOOKS.

THE SOURCES OF THE NILE EXPLORERS' MAPS

A.D. 1856-1891

Reproductions of Early Maps—VIII

Ten collotype plates (two in colour) with pamphlet in portfolio, 21 × 16½ inches.

Reproductions of manuscript maps by Nineteenth Century British explorers of Central Africa—Speke, Livingstone, and others.

Price 42s. plus postage 3s.

From the Office of the

ROYAL GEOGRAPHICAL SOCIETY
1 KENSINGTON GORE, LONDON, S.W.7.

The Mariners' Highway Code

by **Capt. D. R. Derrett**

THIS IS AN ENTIRELY NEW APPROACH TO THE OLD PROBLEM OF LEARNING 'RULE OF THE ROAD' AT SEA.


THE DISPLAY CARD AND COLOURED DISCS PROVIDED WITH THE BOOK ARE MODELS OF THOSE USED IN THE EXAMINATION CENTRES SO THAT THE BOOK CAN BE USED BOTH AS A SELF-EXAMINER AND FOR SHIP-BOARD EXAMINATIONS.

Section One contains the new International Regulations for preventing Collisions at Sea. *Section Two* contains extracts from the Admiralty Notices to Mariners; the Book of Merchant Shipping Notices; the Admiralty List of Lights and the Public Health (Ships) Regulations. *Section Three* deals with the question of 'How is she heading?' *Section Four* deals with the Uniform System of Buoyage, wreck marking and navigation in narrow channels.

7s. 6d.

Order from your bookseller or


THE MARITIME PRESS LTD.,
13 Long Acre, London, W.C.2.



Cubic Electrotape measures where chain and tape can't!

Where other surveying methods are impossible . . . Cubic Electrotape gives fast, accurate measurements. This precise electronic instrument measures distance across water or impassable terrain. Its range extends from a few feet to 30 miles.

Cubic DM-20 Electrotape Unit



Time saving offshore uses include drilling site location, dredge positioning, oil exploration, and other stationary hydrographic and oceanographic surveys.

Simple operation . . .

Electrotape weighs only 24 pounds and is extremely simple to operate. Inexperienced personnel can be used, eliminating the need for costly stand-by electronics technicians.

Easy financing . . .

Electrotape is available for sale, lease or rental. It quickly pays for itself in dollar savings!

Write: Cubic Corp., Electrotape Div., San Diego, California 92123.

DEPT. E-111



CUBIC
CORPORATION
SAN DIEGO, CALIFORNIA 92123
ELECTROTAPE DIV.

The Institute of Navigation

INSTITUTE PUBLICATIONS

The Use of Radar at Sea

A Handbook on Marine Radar. (Hollis & Carter, 45s.)

Observational Errors

An elementary account of the ideas behind the statistical theory of errors, by E. W. Anderson & J. B. Parker. (John Murray, 5s.)

The Geometrical Seaman

An illustrated work on early navigational instruments, by E. G. R. Taylor & M. W. Richey. (Hollis & Carter, 30s.)

The Mathematical Practitioners of Tudor and Stuart England

by E. G. R. Taylor. (Cambridge University Press, 55s.)

An account of the ideas, instruments and methods in navigation and surveying between 1485 and 1715 with lists of the mathematical practitioners with biographical notes and details of their work.

The Mathematical Practitioners of Hanoverian England

by E. G. R. Taylor. (Cambridge University Press, 70s.) *To be published shortly.*

This book, a sequel to the earlier volume, takes the story up to 1840, by which time the independent mathematical practitioner had virtually disappeared, absorbed into the large firm or organization as a consequence of industrial and social change.

Journal Index

Vols. 1-15, 1948-63. (10s.)

from The Institute of Navigation
1 Kensington Gore, London SW7

Authoritative Sailing-Ship Books

Coolie Ships and Oil Sailers

This book is a record of two special phases of sea life in Sailing Ships
190 pages 9½" × 7¼" 56 Illustrations 30/- (per post 33/-)

The Colonial Clippers

The Great Wooden Ships of the Blackwall and other lines
400 Pages 9½" × 7¼" 81 Illustrations, 4 Plans 36/- (per post 39/-)

The Nitrate Clippers

The remarkable story with lovely reproductions of photographs
172 Pages 9½" × 7¼" 48 Illustrations 25/- (per post 28/-)

The Log of the "Cutty Sark"

The most authentic work, compiled from her log books and captain's abstracts
344 Pages 9½" × 7¼" 52 Illustrations, 9 Plans 36/- (per post 39/-)

The Last of the Windjammers

Vol. I. The Sailing Ships of the Seventies-Eighties
535 Pages 9½" × 7¼" 126 Illustrations, 17 Plans 50/- (per post 53/3)

Vol. II. The Deep-Water Sailing Ships, 1888-1928
470 Pages 9½" × 7¼" 174 Illustrations, 17 Plans 50/- (per post 53/3)

By BASIL LUBBOCK

All Lubbock's work is the product of original and comprehensive research.
These books are recommended without reserve to the student of the sailing-ship

Sail Training and Cadet Ships

This Magnificent Volume is a most complete record
366 Pages 9½" × 7¼" 132 Illustrations, 45 Folding Plans 60/- (per post 63/3)

Deep-Water Sail

For all Students of Sail and lovers of the Windjammer
387 Pages 9½" × 7¼" Over 200 Illustrations, 28 Plates 60/- (per post 63/3)

Plank-on-Frame Models and Scale Masting and Rigging

Vol. I. 34/- (per post 35/4) Vol. II. 34/- (per post 35/4)

By HAROLD A. UNDERHILL

A leading authority on Sail and Ship Modelling

The Convict Ships 1787-1868

This first complete record opens up a new field of maritime history
369 Pages 9½" × 6¾" 20 Illustrations 36/- (per post 39/-)

By CHARLES BATESON

Catalogue "N", giving further titles and details, free on request

BROWN, SON & FERGUSON, LTD., 52 Darnley St., Glasgow, S.1

INTRODUCING

AIRWAYS

INTERNATIONAL



A NEW JOURNAL in the international field of airline and airport, engineering, supplies, services and equipment...

... established 1964 — bi-monthly — supplying a comprehensive coverage of its field. Contributors are acknowledged experts and their feature articles are designed to entertain as well as to inform. These articles are supplemented in each issue with pages of considered discussion of important matters in international air transport, factual information, and regular features, to ensure the fullest readership value.

Regular features include : air transport news ; pictorial and diagrammatic presentations of aircraft, aircraft systems and flight aids ; personalia ; new equipment ; air book reviews ; events and meetings, etc. Summaries of feature articles *5s. 0d. per copy*, printed in French, German and Spanish. *30s. 0d. per annum.*

Published by

AIR WORLD LIMITED

John Adam House,
17/19 John Adam Street, London, W.C.2.


An Industrial Newspapers publication



Kelvin Hughes Photoplot Radar

In this equipment the conventional rotating radar trace and P.P.I. is superseded by a bright stable radar picture on which all echoes on all bearings are displayed simultaneously. The screen, 24 inches in diameter, is horizontal and covered with tracing paper on which target speeds and courses can be plotted directly. Targets are depicted in black against a white background, and the picture can be studied by several observers at the same time, both in daylight and at night, without resorting to a visor or hood. True plot or relative motion displays can be selected.

The radar information is first displayed in the normal way on a 3½-inch cathode ray tube. This display is then automatically photographed on special 16mm film, processed in a few seconds and projected on to the underside of a translucent screen. The time interval between successively projected pictures can be set at 15 seconds, three minutes or six minutes, according to plotting requirements. When the longer time intervals are used successive radar paints of moving targets become integrated over the selected period. They are then automatically shown on the display as lines of varying length and direction, indicating the track and distance travelled.



KELVIN HUGHES

A DIVISION OF SMITHS INDUSTRIES LIMITED
St. Clare House, Minories, London EC3 Telephone Royal 8741
Grams/Cables Marinst, London EC3



Professor P. M. S. Blackett, c.H., F.R.S., presenting the fourth Duke of Edinburgh's lecture to the Institute