

The JOURNAL of THE INSTITUTE OF NAVIGATION

VOL. 20, NO. 3

JULY

1967

Implications of Atmospheric Conditions on S.S.T. Operations W. P. DAVIES	317
The Rance Tidal Energy Installation A. GOUZENNEUM	339
Why Decca Works C. POWELL	347
The Analysis of Marine Casualties W. C. FOSTER	341
Collision-Avoidance Manœuvres I. BUKHANGOVSKI	343
Improvement of Navigation Lights and Signals D. J. LINDSAY	349
On the 95 per cent Probability Circle of a Vessel's Position T. HIRAIWA	353
Automation as applied to the Conduct of Craft by Sea and in the Air The Link between Navigation Aids and Automatic Control E. W. ANDERSON	371
Automated Determination of the Position of Ships by Satellites H. C. FRIEDLÄNDER	381
System Aspects of Future Airborne Computers G. E. ROBERTS AND J. W. McIVOR	386
Control of the Hydrofoil Ship F. MAGINI AND J. BURROUGHS	393
The In-route to Terminal Area Interface F. S. STRINGER	394
The Integration of Multiple Sensor Systems L. F. DeGROOY AND W. L. POLHEMUS	398
The Cost and Value of Automation at Sea G. A. B. KING	399
FORUM	
A Transferred Radar Plot L. W. J. FIELDS	396
Collisions in Western European Rivers A. HORRA	399
'Radar and Rule of the Road' G. SWALLOW, J. F. KING AND P. C. H. CRISTOLD	349
A Mariner's 'equinoctial dial' of 1634 ? G. E. TAYLOR	343
A Radar Display for Collision Avoidance G. WIKKENHAUSER	346
A Note on Harlot's Method of Obtaining Meridional Parts J. V. PEPPER	347
Record	350
Reviews	350

THE INSTITUTE OF NAVIGATION
AT THE ROYAL GEOGRAPHICAL SOCIETY
1, KENSINGTON GORE LONDON SW7

JOHN MURRAY (PUBLISHERS) LTD., 30 ALBEMARLE STREET, LONDON W1

PRICE THIRTY SHILLINGS

THE INSTITUTE OF NAVIGATION

Patron

H.R.H. PRINCE PHILIP DUKE OF EDINBURGH, K.G., K.T.

OFFICERS AND COUNCIL 1966-67

President

Rear Admiral Sir Edmund Irving, K.B.E., C.B.

Vice-Presidents

Captain A. F. Dickson

Air Vice Marshal W. E. Oulton, C.B., C.B.E., D.S.O., D.F.C.

Honorary Treasurer

Captain M. E. Butler Bowdon, O.B.E., R.N.

Chairman of the Technical Committee

G. E. Beck

Chairman of the Membership and Fellowship Committee

D. H. Sadler, O.B.E.

Other Members of Council

Air Commodore D. Bower, O.B.E., A.F.C.

W. O. Broughton

F. A. Haworth

Captain G. A. B. King

Captain W. L. Manson

Air Vice Marshal D. C. McKinley, C.B.E.,

C.B., D.F.C., A.F.C.

Captain F. Ormonroyd, D.F.M.

Commander G. V. Parmiter, R.N. (Ret.).

C. Powell

Professor A. Stratton

Ex-Officio Members

Air Commodore P. A. Hughes, C.B.E.,

D.F.C. (Ministry of Defence (Air))

Commander J. Le Blanc Smith, R.N.

(Ministry of Defence)

Captain V. A. M. Hunt, C.B.E. (Ministry

of Technology)

Captain E. W. Lewis (Board of Trade)

Air Commodore J. G. Topham, D.S.O.,

O.B.E., D.F.C. (Commandant, College

of Air Warfare, Manby)

Captain M. S. Ollivant, M.B.E., D.S.C.

(Captain, H.M.S. *Dryad*)

Executive Secretary: M. W. Richey

The Journal of the Institute of Navigation

The *Journal* is published quarterly by the Institute and is edited by M. W. RICHEY. It contains original papers contributing to the science of navigation, including those presented at meetings of the Institute together with the ensuing discussion. In addition the *Journal* includes a record of current navigational work, reviews of important books, and other matters of concern to those interested in navigation. The views expressed in the *Journal* are not necessarily those of the Institute, or of any organization or department to which the authors may belong.

The *Journal* is free to all members of the Institute. It is sold to the public at thirty shillings per copy or, by subscription, at one hundred and twenty-five shillings per annum (post free) and may be obtained through all booksellers and John Murray (Publishers) Ltd., 50 Albemarle Street, London W1.


Contributions, which are welcomed from both members and non-members, should be addressed to the Editor.

Enquiries for advertising space should be addressed to the Institute offices.

The postal address of the Institute is:

The Institute of Navigation,
at The Royal Geographical Society,
1 Kensington Gore, London SW7.

Telephone: Kensington 5021



Who made automation a matter of course?

Decca did, by making accurate fixes continuously and automatically available to the navigator. In 1946 ships first experienced the revolutionary development of the Decca Navigator which provided accurate position information at a glance. Today the Decca System has spread to the important maritime areas of the world and can form the basis of any automated navigational technique. Decca Mark 12 Multipulse is widely used today since it substantially increases the accuracy of the fix at the outer limits of Decca coverage and so ensures a greater service than ever. The Decca Navigator, Decca Radar and Arkas autopilot are making an important contribution towards the automation of ships.

Over 11,500 ships are equipped with

THE DECCA NAVIGATOR

The Decca Navigator Company Limited · London

CLICK·CLICK·CLICK!

*selects beacon bearing . . .
simply, accurately, instantly*



MARCONI AD370 ADF

Only the Marconi AD370 has automatic crystal-controlled solid-state electronic tuning at no greater cost than conventional ADFs. Available for early delivery.



The Marconi AD370 Automatic Direction Finder was cited for outstanding achievement in Technological Innovation in 'The Queen's Award to Industry' for 1967.

Simple, instantaneous tuning digital selection of desired beacon frequency—bearings obtained in quick succession with minimum cockpit load.

All solid-state electronic tuning system increased reliability and easier servicing.

Crystal-controlled tuning fastest and most accurate available.

Conforms fully with Arinc 550

*the most
advanced ADF
in the world*


**Europe's largest
manufacturer of
airradio equipment**

The Marconi Company Limited
Aeronautical Division
Basildon, Essex, England

AN 'ENGLISH ELECTRIC' COMPANY

LTD/A701

Most people use a basket to get the shopping; Bill Hammond uses a ship.



In fact he uses three ships. For Bill is marine superintendent on 'Sea Quest', BP's mobile drilling platform in the North Sea gas fields.

The three ships are constantly to-ing and fro-ing between Great Yarmouth and 'Sea Quest'. Bringing Bill all the food and fuel and drilling tools and chemicals and spare parts he needs. In a year he needs 12,000 tons of them. So these little ships — maximum capacity about 650 tons — are kept very busy.

There's a reason for all this frantic activity. BP want to make the rich power resources of the North Sea available as quickly as possible. After all, they have a reputation to keep up. The first to discover North Sea gas. The first to bring it ashore.

And when speed's everything, giving Bill Hammond three ships to do his shopping helps.

BP serves
a world
on the move.



Cubic Autotape positions offshore pipeline in Brown & Root project

To survey an Alaskan pipeline for Brown & Root, Inc., offshore specialists Lewis & Lewis used Autotape, Cubic's electronic positioning system. In a recent journal, D. R. Ward, Brown & Root Senior Vice President, made these comments on Autotape:

"It automatically plotted the position of the lay barge every two minutes on a chart on which the desired route of the pipeline was pre-plotted. This enabled us to lay the pipeline on a complicated course that had been plotted to miss boulders and underwater canyons. We never varied off-course more than 40 ft."



Photo Courtesy Brown & Root


Unhampered by fog, all-weather Autotape is a compact, automatic, two-range positioning system. It provides a near perfect fix on ships or helicopters over distances up to 30 miles—to simplify hydrographic, oceanographic or geophysical surveys. Transistorized for portability, it provides direct digital read-out of two ranges

simultaneously once per second on the interrogator shown above; uses antennas just 3 ft. long. No lane-counting or field calibration—even operates unattended. For additional details on Autotape, just write: Cubic Corporation, Dept. F-201, Electronic Surveying Division, San Diego, California 92123.

CUBIC CORPORATION



ELECTRONIC SURVEYING DIVISION



**Cubic Electrotape
measures where
chain and tape can't!**


Where other surveying methods are impossible . . . Cubic Electrotape gives fast, accurate measurements. This precise electronic instrument measures distances across water or impassable terrain. Its range extends from a few feet to 30 miles. Time saving offshore uses include drilling site location, dredge positioning, oil exploration, and other stationary hydrographic and oceanographic surveys.

Simple operation . . .

Electrotape weighs only 24 pounds and is extremely simple to operate. Inexperienced personnel can be used, eliminating the need for costly stand-by electronics technicians.

Easy financing . . .

Electrotape is available for sale, lease, or rental. It quickly pays for itself in dollar savings. For details, mail the coupon below.



CUBIC CORPORATION  **ELECTRONIC SURVEYING DIVISION**

Dept. F-202, San Diego, California 92123


Please send more details on Electrotape:

Name _____

Company _____

Address _____

City _____ State _____ Zip _____



The Queen's Award to Industry was gained by Smiths Industries Aviation Division for technical innovation in the field of automatic landing. The world's aircraft, civil and military, use their equipment which includes . . . Autopilots,

Flight Systems and Automatic Landing Equipment ; Flight, Navigation and Airframe Instruments ; Engine Instruments, Control and Ignition Equipment ; Gyros, Components, ATR Cases ; Fuel Gauging Equipment.



SMITHS INDUSTRIES LIMITED

AVIATION DIVISION

Kelvin House, Wembley Park Drive, Wembley, Middlesex.
Wembley 8888 Airspeed Wembley Telex 25366



DECCA

THE WORLD'S FIRST CHOICE FOR
RADAR AND NAVIGATION AIDS



DECCA HOUSE · ALBERT EMBANKMENT · LONDON SE1



16 inch SOLID STATE RADAR

Sea/trac Marine Radar has been designed to meet the vital need for an ultra-reliable, discriminating, large display radar capable of maximum performance over extended periods. The unique design incorporates many new operational and technical features which have never before been available in marine radar.

- Circular Polarisation Eliminates rain and sea clutter
- Solid State Circuitry For outstanding reliability
- Stabilised Flat-Surface Reflex Plotter
- 50 KW 3 c.m. For range and discrimination
- Choice of Antennae 8 ft. or 12 ft.
- Two Year Guarantee

A PICTURE OF RELIABILITY

MARINE GROUP · SPERRY GYROSCOPE Division Sperry Rand Limited.
STONEHOUSE GLOUCESTER, Telephone: Stonehouse 2231

NAVIGATION AND SEAMANSHIP

NICHOLLS'S SEAMANSHIP AND NAUTICAL KNOWLEDGE

By CHARLES H. BROWN, F.R.S.G.S., Extra Master

46/-

Per Post 50/6

NICHOLLS'S CONCISE GUIDE, VOL. I. FUNDAMENTAL PRINCIPLES AND SECOND MATES

Revised by H. H. BROWN, D.S.C., R.D., Extra Master

50/-

Per Post 54/6

NICHOLLS'S CONCISE GUIDE, VOL. II. MATE, MASTER AND EXTRA MASTER

40/-

Per Post 44/6

APPLIED PHYSICS

By J. H. CLOUGH-SMITH, B.Sc.(Lond.), Extra Master, F.Inst.N.

42/-

Per Post 45/-

AN INTRODUCTION TO SPHERICAL TRIGONOMETRY

By J. H. CLOUGH-SMITH, B.Sc. (Lond.), Extra Master, F.Inst.N.

32/6

Per Post 33/4

METEOROLOGY FOR SEAMEN

By CDR. C. R. BURGESS, O.B.E., F.R.Met.S.

30/-

Per Post 31/3

SEAMANSHIP FOR JUNIOR OFFICERS

By R. M. RICHARDSON, Master Mariner

21/-

Per Post 22/-

RADAR OBSERVER'S HANDBOOK

By WM. BURGER, M.Sc. (Wales), Extra Master, F.Inst.N.

34/-

Per Post 35/2

Catalogue "N", giving further titles and details, free on request

BROWN, SON & FERGUSON, LTD.,
52 DARNLEY STREET, GLASGOW, S.1

The Institute of Navigation

PUBLICATIONS AVAILABLE TO MEMBERS

The following publications are available to Members at a reduced subscription payable through the Institute :

Navigation (U.S.A.)

The quarterly Journal of the American Institute of Navigation (£1 a year).

Navigation (France)

The quarterly Journal of the Institut Français de Navigation (£2 a year).

Navigation (Australia)

Annual publication of the Australian Institute of Navigation (8s.).

Ortung und Navigation

The publication of the Deutsche Gesellschaft für Ortung und Navigation.

Notiziario

The quarterly publication of the Istituto Italiano di Navigazione.

I.E.E.E. Transactions on Aerospace and Navigational Electronics

The Transactions of the I.E.E.E. Professional Technical Group on Aerospace and Navigational Electronics.

The Institute has been approved as a body whose Members may affiliate with the P.T.G.A.N.E. at \$7.50 a year (instead of \$17.00). The *Transactions* may be obtained at \$4.50 a copy or at \$2.25 to affiliates. Interested Members should apply to the Institute.

from The Institute of Navigation
1 Kensington Gore, London SW7

'NAVIGATION, U.S.A.'

Navigation, the quarterly Journal of the American Institute of Navigation is available to members of this Institute at a reduced subscription of £1 a year. Volume 14, No. 1 (Spring 1967) contains the following papers.

NOTES ON SUBMARINE PERISCOPES

William J. Rowan

INTRODUCTION TO THE TRANSLATION OF SCHULER'S ORIGINAL PAPER

Alan J. Grant

THE DISTURBANCE OF PENDULUM AND GYROSCOPIC APPARATUS BY THE ACCELERATION OF THE VEHICLE

Dr. Maximilian Schuler (Translated by J. M. Slater)

MANEUVERING BOARD OR RADAR PLOTTING SHEET?

Capt. Howard L. Peterson

SAFETY LANES FOR MARINE NAVIGATION

Capt. Lorne G. Taylor, U.S.C. & G.S.

THE COOPERATIVE CHARTING PROGRAM OF THE UNITED STATES POWER SQUADRONS

Sy/C Myron B. Wolf, N, U.S.P.S.

ROUTING SHIPS THROUGH ICE INFESTED AREAS

Franklin E. Kniskern

MARINE USER'S MODIFICATIONS TO THE AIR ALMANAC

Ernest B. Brown

AIR NAVIGATION: A STATUS REPORT

Capt. Alton B. Moody, U.S.N.R.

MEN AND SYSTEMS IN THE YEARS TO COME

Capt. Jean Hardouin

SGN-10 FIRST COMMERCIAL INERTIAL NAVIGATOR

Joseph F. Caligiuri

CONFIDENCE LIMITS FOR THE PERCENTILE ANALYSIS OF GUIDANCE SYSTEM ERRORS

Dr. Claude L. Emmerich

COMPUTATIONAL ERRORS IN THE GENERATION OF THE DIRECTION COSINE MATRIX IN A STRAPDOWN SYSTEM

Avery A. Morgan

THE 1965 EVALUATION OF A LITTON LN-12 INERTIAL NAVIGATION SYSTEM IN CIVIL AIR TRANSPORT OPERATIONS

Robert J. Holm

THE INSTITUTE'S PROFESSIONAL FILE

Reviews of Recent Books

ROYAL GEOGRAPHICAL SOCIETY REPRODUCTIONS OF EARLY MAPS—VII

Early Maps of the British Isles

A.D. 1000 — A.D. 1579

Collotype facsimiles of twenty manuscript and printed maps
with an Introduction and Notes by

G. R. Crone, M.A.

Librarian and Map Curator, R.G.S.

15 Collotype plates in a portfolio, 21" × 16½".

The twenty maps, manuscript and printed, have been chosen to illustrate the development of the map of the British Isles from the Cotton world map of circa A.D. 1000 to the general map in Christopher Saxton's county atlas of England and Wales, A.D. 1579. They thus extend from the earliest rudimentary manuscripts to the decorative printed maps of the Tudor period. Among the MSS. are several not hitherto generally available which have been included through the cooperation of the Trustees of the British Museum.

Price 35s. plus postage: Inland 4/6, Overseas according to destination.

THE INTERNATIONAL HYDROGRAPHIC BUREAU

Avenue Président J. F. Kennedy, MONACO

publishes

twice a year, in January and July,
an English and a French edition of

THE INTERNATIONAL HYDROGRAPHIC REVIEW

This publication contains articles of topical interest on hydrography, hydrographic surveying and related techniques.

Each volume contains an average of 160 pages, 18 × 27 cm., and numerous illustrations.

Price per number \$5 (U.S.) excluding postage.

Orders should be sent direct to the Bureau's Headquarters in Monaco, but payments can be made to the Bureau's account at Barclays Bank Ltd., Chief Foreign Branch, 168 Fenchurch Street, London, E.C.3.

A reduction of 30% on the price quoted is allowed to booksellers. The same reduction is granted to government offices and to naval or merchant marine officers of the Bureau's Member States, provided the order is sent direct to the Bureau.

The Institute of Navigation

INSTITUTE PUBLICATIONS

The Use of Radar at Sea

A Handbook on Marine Radar. (New edition in preparation.)

Observational Errors

An elementary account of the ideas behind the statistical theory of errors, by E. W. Anderson & J. B. Parker. (John Murray, 5s.)

The Geometrical Seaman

An illustrated work on early navigational instruments, by E. G. R. Taylor & M. W. Richey. (Hollis & Carter, 30s.)

The Mathematical Practitioners of Tudor and Stuart England

by E. G. R. Taylor. (Cambridge University Press, 70s. Members 55s. plus 2s. postage.)

An account of the ideas, instruments and methods in navigation and surveying between 1485 and 1715 with lists of the mathematical practitioners with biographical notes and details of their work.

The Mathematical Practitioners of Hanoverian England

by E. G. R. Taylor. (Cambridge University Press, 84s. Members 63s. plus 2s. postage.)


This book, a sequel to the earlier volume, takes the story up to 1840, by which time the independent mathematical practitioner had virtually disappeared, absorbed into the large firm or organization as a consequence of industrial and social change.

The Separation of Traffic at Sea

A Working Group Report

(5s.)

from The Institute of Navigation
1 Kensington Gore, London SW7



Kelvin Hughes and the Queen's Award to industry

For their technological innovation in marine radar and their outstanding achievement in exports, Kelvin Hughes are now one of the select few doubly honoured with the Queen's Award. The particular technological innovations which won the Queen's Award were: an application of the Rapid Processing Photographic Techniques for radar display systems incorporated in a method known as Photoplot; this application has resulted in both operational and presentation advantages

for the navigator; secondly, the design and construction of a unique system of inter-switching duplicate radar equipments to maintain a high standard of operational stability and reliability.

In addition Kelvin Hughes products are exported in ever increasing volume all over the world, especially on the European and North American continents. Last year's exports represented 62% of total business. A great record in these days of fierce competition!

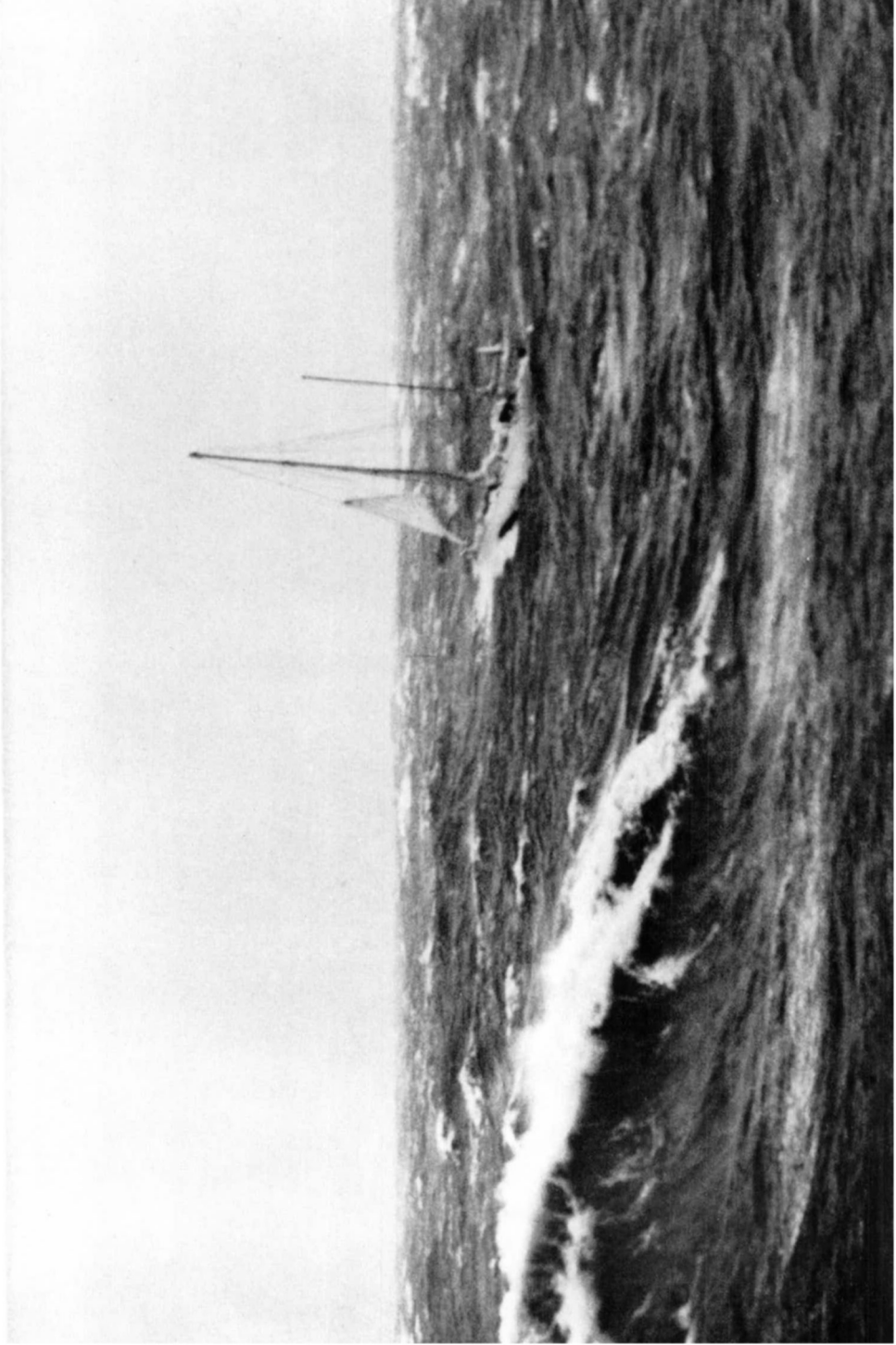
KELVIN HUGHES

A DIVISION OF SMITHS INDUSTRIES LIMITED

St. Clare House, Minorities, London, EC3 Telephone: Royal 8741 Grams/Cables: Marinst London EC3

Kelvin Hughes products include: a complete series of navigational radar equipment, ranging from a single low-cost transistorised installation for small vessels to major comprehensive systems, with interswitching of dual radar installations incorporating Photoplot, for the largest ships ■ harbour radar installations ■ Racon beacons ■ planned ships' bridges ■ echo-sounding equipment for navigation, hydrographic and oceano-

graphic use and for fish finding ■ compasses ■ automatic helm controls ■ ship's logs ■ tank level and draught measuring equipment ■ radio telephone and VHF radio equipment ■ sextants ■ hydrographic surveying—to mention but a few of the instruments, systems and services in the development and manufacture of which Kelvin Hughes have been at the forefront for over two centuries.



Gypsy Moth IV rounds Cape Horn. A photograph taken from *H.M.S. Protector* (and reproduced by the courtesy of *The Times*). An article commemorating Sir Francis Chichester's circumnavigation appears in the Record section.