

# The JOURNAL of THE INSTITUTE OF NAVIGATION

---

VOL. XII, NOS. 3, 4

JULY/OCTOBER

1959

<b>Radar and the Collision Regulations</b>	221
THE REPORT OF A WORKING GROUP	
<b>Brain Function in High-speed Navigation</b>	238
WILLIAM GOODDY	
<b>Automatic Radio-celestial Navigation</b>	249
GENE R. MARNER	
<b>The Grand Topography of the Universe</b>	260
E. G. R. TAYLOR	
<b>The Jet Stream</b>	266
E. CHAMBERS	
<b>Air and Sea Tests of Dectra</b>	289
CLAUD POWELL	

## FORUM

Clarifying the Rules of the Road	308
Aircraft Navigational Errors	310
The Pelorus	311
Chartwork in Small Craft	313
<b>Record</b>	318
<b>Reviews</b>	336
<b>Letter to the Editor</b>	340

---

THE INSTITUTE OF NAVIGATION  
AT THE ROYAL GEOGRAPHICAL SOCIETY  
1 KENSINGTON GORE LONDON SW7

---

JOHN MURRAY (PUBLISHERS) LTD., 50 ALBEMARLE STREET, LONDON W1

---

PRICE TEN SHILLINGS

THE INSTITUTE OF NAVIGATION

*Patron*

H.R.H. PRINCE PHILIP DUKE OF EDINBURGH, K.G., K.T.

OFFICERS AND COUNCIL

*President*

Captain F. J. Wylie, R.N.(ret.)

*Vice-Presidents*

Wing Commander E. W. Anderson, O.B.E., D.F.C., A.F.C.

Captain G. W. Wakeford, M.B.E.

*Hon. Treasurer:* Mr. D. O. Fraser

*Chairman of the Technical Committee*

Captain A. M. A. Majendie

*Chairman of the Membership and Fellowship Committee*

Rear Admiral K. St. B. Collins, C.B., O.B.E., D.S.C.

*Other Members of the Council*

Captain W. Baillie, M.V.O., O.B.E.

Captain G. S. Ritchie, D.S.C., R.N.

Mr. C. S. Durst, O.B.E.

Captain G. C. Saul

Wing Commander J. L. Mitchell,

Captain A. J. R. Tyrrell

M.V.O., D.F.C., A.F.C.

Mr. J. Vivian, D.S.O., D.F.C.

Mr. J. B. Parker

Captain C. J. Wynne-Edwards, D.S.C., R.N.

Mr. E. W. Pike

The directors of navigation at the Admiralty, the Air Ministry and the Ministry of Transport and Civil Aviation attend meetings of the Council as *ex-officio* members.

*Executive Secretary:* M. W. Richey    *Assistant Secretary:* Miss L. M. A. Tower

The Journal of the Institute of Navigation

THE *Journal* is published quarterly by the Institute and is edited by the Executive Secretary. It contains original papers contributing to the science of navigation, including those presented at meetings of the Institute together with the ensuing discussion. In addition the *Journal* includes a record of current navigational work, reviews of important books, and other matters of concern to those interested in navigation. The views expressed in the *Journal* are not necessarily those of the Institute, or of any organization or department to which the authors may belong.

The *Journal* is free to all members of the Institute. It is sold to the public at ten shillings per copy or, by subscription, at forty-one shillings per annum (post free) and may be obtained through all booksellers and John Murray (Publishers) Ltd., 50 Albemarle Street, London W1.

Contributions, which are welcomed from both members and non-members, should be addressed to the Editor.

Enquiries for advertising space should be addressed to the Institute offices.

The postal address of the Institute is:

The Institute of Navigation,  
at The Royal Geographical Society,  
1 Kensington Gore, London SW7.

Telephone: Kensington 5021.

# THE JOURNAL OF THE INSTITUTE OF NAVIGATION

*Volume XII*

1959

PUBLISHED UNDER THE AUTHORITY OF THE COUNCIL  
EDITED BY THE EXECUTIVE SECRETARY

THE INSTITUTE OF NAVIGATION  
AT THE ROYAL GEOGRAPHICAL SOCIETY  
1 KENSINGTON GORE, LONDON SW7  
JOHN MURRAY (PUBLISHERS) LTD., 50 ALBEMARLE STREET W1

# THE INSTITUTE OF NAVIGATION

## *Patron*

H.R.H. THE DUKE OF EDINBURGH, K.G., K.T.

## *OFFICERS AND COUNCIL 1958-59*

### *President*

Captain F. J. Wylie, R.N.(ret.)

### *Vice-Presidents*

Wing Commander E. W. Anderson O.B.E., D.F.C., A.F.C.

Captain G. W. Wakeford, M.B.E.

*Hon. Treasurer:* Mr. D. O. Fraser

### *Chairman of the Technical Committee*

Captain A. M. A. Majendie

### *Chairman of the Membership and Fellowship Committee*

Rear Admiral K. St. B. Collins, C.B., O.B.E., D.S.C.

### *Other Members of the Council*

Captain W. Baillie, M.V.O., O.B.E.      Captain G. S. Ritchie, D.S.C., R.N.

C. S. Durst, O.B.E.

Captain G. C. Saul

Wing Commander J. L. Mitchell,  
M.V.O., D.F.C., A.F.C.

Captain A. J. R. Tyrrell

J. Vivian, D.S.O, D.F.C.

J. B. Parker

Captain C. J. Wynne-Edwards,

E. W. Pike

D.S.C., R.N.

The directors of navigation at the Admiralty, the Air Ministry and the Ministry of Transport and Civil Aviation are invited to attend meetings of the Council as *ex-officio* members.

---

*Executive Secretary:* M. W. Richey

*Assistant Secretary:* Miss L. M. A. Tower

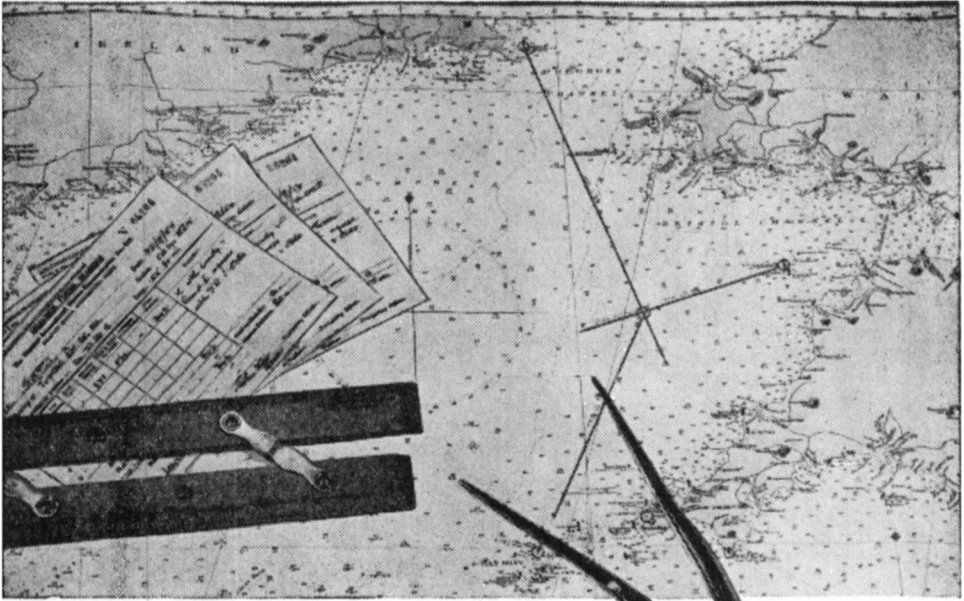
# CONTENTS

AUTOMATION IN MARINE NAVIGATION: PRESIDENTIAL ADDRESS, F. J. WYLIE . . . . .	1
A VOYAGE FROM BLACKWALL TO SOUTHAMPTON IN 1582. E. G. R. TAYLOR . . . . .	18
BLUNDERS AND GROSS HUMAN ERRORS IN NAVIGATION	
THE SIGNIFICANCE OF BLUNDERS. A. M. A. MAJENDIE . . . . .	28
MAN AND THE MACHINE. W. P. COLQUHOUN . . . . .	30
BLUNDERS IN COMPUTATION AND PROOF-READING. D. H. SADLER . . . . .	36
BLUNDERS AS THE CAUSE OF COLLISIONS AND GROUNDINGS AT SEA. J. E. JOWITT . . . . .	38
ABNORMAL ERRORS AND AIRCRAFT SEPARATION OVER THE NORTH ATLANTIC. C. S. DURST . . . . .	41
THE CHANCE OF OBTAINING LARGE ERRORS. J. B. PARKER . . . . .	45
A MODERN VIEW OF ASTRONOMICAL NAVIGATION. D. H. SADLER . . . . .	54
RADAR AND THE COLLISION REGULATIONS. L. OUDET . . . . .	58
INSTRUMENTAL AND AUTOMATIC CONTROL FOR APPROACH AND LANDING. K. FEARNSIDE . . . . .	66
THE MEASUREMENT OF WIND FROM AIRCRAFT USING A DOPPLER NAVIGATION SYSTEM. R. J. MURGATROYD and N. C. HELLIWELL . . . . .	84
POLYNESIAN NAVIGATIONAL STONES. BRETT HILDER . . . . .	90
THE McINTOSH PARALLEL RULER (Forum). BRETT HILDER . . . . .	98
THE BREST-CANARIES RACE (Forum). MARIO BINI . . . . .	99
THE BEAUFORT SCALE (Forum). E. L. DELMAR-MORGAN . . . . .	100
BLIND LANDING. W. J. CHARNLEY . . . . .	115
HANDLING A VESSEL IN ICE. U.S. HYDROGRAPHIC OFFICE . . . . .	141
LORAN ACCURACY DIAGRAMS FOR FOUR-STATION FIXES. K. HASEGAWA . . . . .	153
THE ADMIRALTY CHART. A DISCUSSION . . . . .	163
ELECTRONIC SECTOR-SCANNING ASDIC. D. G. TUCKER . . . . .	184
NAVIGATING THE 'SMALL WORLD'. C. MUDIE . . . . .	190
OFF THE BEATEN TRACK: JOURNEY ACROSS ANTARCTICA. G. LOWE . . . . .	195
ERRORS IN RADAR APPRECIATIONS (Forum). F. J. WYLIE . . . . .	198
THE COLLISION REGULATIONS THROUGH A TRANSLATOR'S EYES (Forum), S. A. AZAD . . . . .	201
RADAR AND THE COLLISION REGULATIONS. THE REPORT OF A WORKING GROUP . . . . .	221
BRAIN FUNCTION IN HIGH-SPEED NAVIGATION. WILLIAM GOODDY . . . . .	238
AUTOMATIC RADIO-CELESTIAL NAVIGATION. GENE R. MARNER . . . . .	249
THE GRAND TOPOGRAPHY OF THE UNIVERSE. E. G. R. TAYLOR . . . . .	260
THE JET STREAM. E. CHAMBERS . . . . .	266

AIR AND SEA TESTS OF THE DECTRA RADIO-NAVIGATION SYSTEM.

CLAUD POWELL . . . . .	289
CLARIFYING THE RULES OF THE ROAD (Forum). BRETT HILDER . . . . .	308
AIRCRAFT NAVIGATIONAL ERRORS (Forum). J. D. PROCTOR . . . . .	310
THE PELORUS (Forum). W. E. MAY . . . . .	311
CHARTWORK IN SMALL CRAFT (Forum). J. VENDRELL . . . . .	313
RECORD . . . . .	103, 207, 318
REVIEWS . . . . .	109, 215, 336






Reproduced from Admiralty chart No. 1598 with the permission of the Controller, H.M. Stationery Office and of the Hydrographer of the Navy.

## UTTERLY RELIABLE D.F. BEARINGS

when you need them most

When prolonged bad weather has made it impossible to obtain sights during an ocean passage and the navigator is approaching crowded shipping lanes and a dangerous coast he turns with confidence to his Marconi "Lodestone". He *knows* it will give him the accurate trustworthy information he needs to enable him to proceed in safety—in foul weather, when the ship is lively, just as in fair.



### Marconi "Lodestone" Direction-Finder

*The "Lodestone" is sturdy and compact, arranged for desk or bench mounting and may be installed at any distance up to 60 ft. from the loop aerial. Gyro-compass coupling is available if required. Degree and tuning scales are of large*


*diameter and internally illuminated for precision and easy reading. The use of the "sense check" switch automatically changes the bearing scale to the correct setting. Only in very exceptional cases will correction curves be necessary*

# MARCONI MARINE

*maintain service facilities in all principal ports*

**THE MARCONI INTERNATIONAL MARINE COMMUNICATION COMPANY LIMITED**

Marconi House, Strand, London, W.C.2. Telephone : COVent Garden 1234




## **PILOTAGE** **in Congested Channels**

By superimposing an image of the P.P.I. on a large scale chart, at the scale of the chart, the Unit gives an almost instantaneous fix of the ship's position and provides a continuous fix on other ships, etc. It increases considerably the accuracy of navigation ordinarily obtained by radar, particularly where True Motion equipment has been installed.

# **BARR & STROUD LTD.**

ANNIESLAND, GLASGOW, W.3. Kinnaird House, 1 Pall Mall East, S.W.1






# *ESCORT*

*marine radar  
equipment.*

**T**HE *new* light-weight radar  
embodying special features  
for early and unambiguous  
interpretation of the display.

Write for leaflet G 14037



for  
ships  
of every  
size

**ASSOCIATED ELECTRICAL INDUSTRIES LIMITED**

**ELECTRONIC APPARATUS DIVISION**

**BLACKBIRD ROAD, LEICESTER, ENGLAND**

A 5445



**TRAWLERS TO TRANSATLANTIC LINERS**



# the **D7** series provides outstanding radar equipment for all types of shipping

The D7 series is unique in the field of marine radar. Decca Radar Limited has, by its introduction, provided the world of shipping with its first planned series of marine radar which fulfills, without compromise, the individual requirements of every class of ship. The seven separate equipments which form the D7 series, cover a wide range and each in its class represents maximum quality with regard to performance, reliability and simplicity: each in its class dominates the marine radar field.



**Almost half the world's radar fitted tonnage is Decca equipped and since November 1958 when the D7 series was introduced orders have been received for over 1000 equipments.**

*The new Decca D7 series of radar consists of:—*

- The Decca 303**  
9 inch Display 36 mile range 10 kW
- The Decca 404**  
9 inch Display 48 mile range 20 kW
- The Decca 505**  
9 inch Display 48 mile range 75 kW
- The Decca 606**  
12 inch Display 48 mile range 20 kW



- The Decca TM 707**  
12 inch Display 48 mile range 20 kW  
**True Motion Presentation**
- The Decca 808**  
12 inch Display 48 mile range 75 kW
- The Decca TM 909**  
12 inch Display 48 mile range 75 kW  
**True Motion Presentation**



**DECCA RADAR LIMITED · LONDON · ENGLAND**

Advanced features of the new S.S. Rotterdam

## SPERRY navigational and control equipment



From gyro compass to marine chronometer, the comprehensive navigational and steering control instrumentation of the Holland-America Line's new flagship is SPERRY equipment. The console technique has helped to provide a remarkably clean wheelhouse layout. This was achieved by continuous consultation between the owners' and builders' executives and Sperry engineers from the inception of the design. Study of the wheelhouse, and its functions as an integrated unit, included the building in Sperry's factory of a full-scale "mock-up" at an early stage.

Five steering control positions on the navigating bridge have fast switching from one steering position to another, with automatic locking to prevent the use of more than one at a time. The Main Steering Console provides two independent control systems for doubled safety, with automatic steering from one position. This console also provides true course, rudder order, and rudder angle information.

The Pilot's Console, against the forward bulkhead of the wheelhouse, incorporates

the third steering position for both hand-electric and automatic steering. Instrumentation and positioning of this console make it ideal for navigating in narrow waterways. Specially designed Bearing Repeater Columns in both wings of the bridge incorporate electric-steering control levers for berthing manoeuvres.

A Sperry Mark 14 Gyro Compass is the basic navigational reference in s.s. *Rotterdam*. Several repeater compasses are operated from it, and it provides the datum for automatic steering.

Sperry Mark 3 Radar duplicates large-scale displays from a single scanner. One display is in the wheelhouse and the other in the plotting room. A Sperry Loran is included in the navigational equipment.


Sperry Rudder Angle Indicators are mounted in the main console, pilot's console, and facing each bridge-wing steering position. Subsidiary equipments also provided by SPERRY for the new flagship are Searchlights, Course-to-steer Indicator, Marine Chronometer, Course Recorder and Rudder Angle Recorder.

### SPERRY GYROSCOPE COMPANY LIMITED

Great West Road, Brentford, Middlesex

Telephone: ISLeworth 1241. Telex: 23800





**FULL SPEED AHEAD!**

WITH



**NAVIGATIONAL INSTRUMENTS**

The "HEZZANITH" Patent MARK VII

**PROJECTOR BINNACLE  
AND COMPASS**

*By means of a series of optical elements an enlarged erect image of a portion of the card covering an arc of 40° in length is produced on a ground glass screen which is viewed in an adjustable plane mirror.*

*All stray light is effectively screened, and there is a completely unobstructed view of the card from above, permitting the normal use of an azimuth instrument by day or night.*

*Send for our special Projector Binnacle  
Leaflet (N.J.59).*

**HEATH & COMPANY**

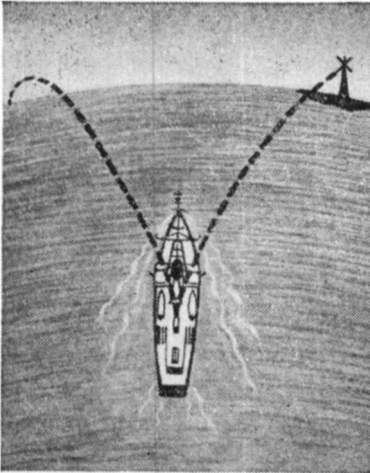
(Incorporated with W. F. Stanley & Co. Ltd.)

**NEW ELTHAM - LONDON, S.E.9**

Phone : ELTHAM 3836

Cables : "Polaris, Souphone, London"

**INTRODUCING**



**a new Decca  
two-range system for  
oceanography and hydrography**

The ever-increasing amount of maritime survey work now being carried out has emphasised the urgent need for an accurate position-fixing and line measurement system. Lambda meets all essential requirements with the added advantages of low-ambiguity, long range operation and indifference to climatic conditions. Lambda is simple to interpret, needs little maintenance and is capable of use by non-specialist personnel. It is, for all practical purposes, interference-free. Lambda is one of the most important contributions yet made to maritime survey by the science of electronics.

**Features of**

**LAMBDA**

**LOW AMBIGUITY**

*Lane identification system eliminates lane-count problems.*

**LONG RANGE**

*150-500 miles maximum range depending on regional noise level.*

**HIGH ACCURACY**

*An area of 20,000 sq. miles can be covered with a fix-accuracy of 35' by day.*

**LINE MEASUREMENT**

*Over-water lines several hundred miles in length measurable to 1:50,000.*

**SIMPLE  
CO-ORDINATE SYSTEM**

*Fixing by two distances, indicated as dial and/or counter readings.*

**ONLY TWO  
SHORE STATIONS**

*Supply and maintenance problems minimised. No locking or data link between stations.*

**PORTABILITY**

*Compact design, sturdy construction aids handling and safeguards all units.*



**FOR OCEANOGRAPHY & HYDROGRAPHY**

THE DECCA NAVIGATOR COMPANY LONDON

# WORLD HISTORY IS BEING MADE AT WATFORD

Pioneers for nearly half a century in the development and production of gyroscopic equipment, the entirely British Company of S. G. Brown Ltd. have exclusive world-wide rights for the manufacture and sale of the unique ARMA BROWN, two degree of freedom, flotation gyroscope.


A revolutionary departure from the conventional, this gyroscope has a versatility offering universal application.

Extreme accuracy and small size make it ideal for use at sea, on land and in the air as a Gyro compass or as a precision directional gyro.

Techniques embraced by this gyro are also being used in inertial navigation systems for future space flight.

## **ARMA Brown**

THE MOST ADVANCED GYRO IN THE WORLD



S. G. BROWN LTD., WATFORD HERTS., ENGLAND. Telephone: Watford 27241. Telegraphic Address: Sidbrownix, Watford



You can be  
sure of  
**SHELL**



Old book—NEW LOOK

# THE ART OF ASTRONOMICAL NAVIGATION

by S. M. BURTON

*being the modernized version of the old favourite*

A MANUAL OF MODERN NAVIGATION

BROWN, SON & FERGUSON, Ltd.  
52-58, DARNLEY STREET, GLASGOW, S.1

Price 18/6

## THE USE OF RADAR AT SEA

A comprehensive handbook for the navigator

Revised edition including a new 16-page addendum. 45s. net

Published for THE INSTITUTE OF NAVIGATION by

**HOLLIS & CARTER**

25 Ashley Place, London, S.W.1.

## OBSERVATIONAL ERRORS

**E. W. ANDERSON and J. B. PARKER**

This is the first of a series of monographs which the Institute is sponsoring on subjects closely allied to navigation. Essentially it gives an elementary account of the ideas and concepts behind the statistical theory of errors. Though the examples used are primarily navigational, it is designed to appeal to all who have to deal with information or observations which are subject to error: navigation thus appears mainly as a convenient and convincing source of illustration. The style of writing is vivid and direct, and has led to an unconventional but simple presentation that will appeal to the practical man.

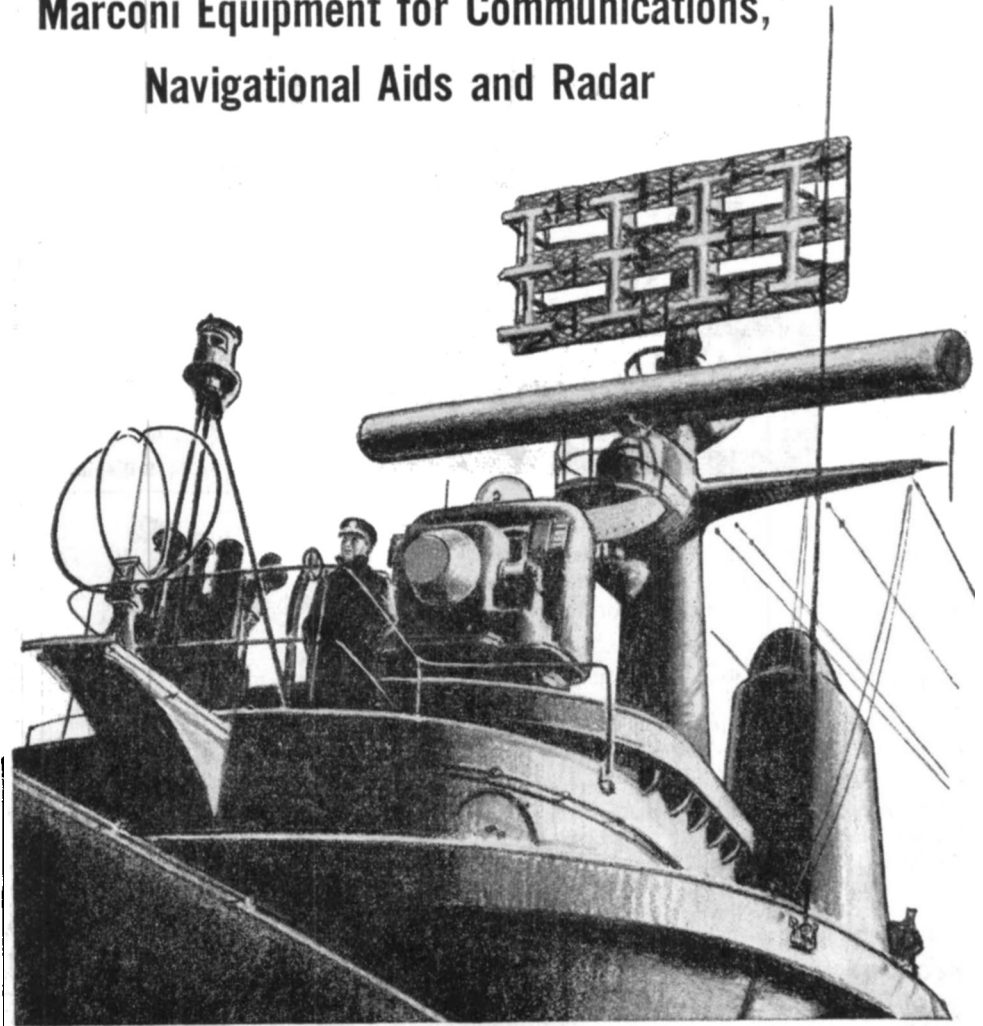
JOHN MURRAY

for the Institute of Navigation

Royal 8vo. 32 pages, 25 diagrams. Price 5s. net

# ***Marconi in Naval Radio and Radar***

**Many of the World's Navies use  
Marconi Equipment for Communications,  
Navigational Aids and Radar**



# **MARCONI**


**RADIO AND RADAR  
SYSTEMS FOR WARSHIPS**

MARCONI'S WIRELESS TELEGRAPH COMPANY LIMITED, CHELMSFORD, ESSEX, ENGLAND

M9



Scanner



Transmitter/Receiver

# Kelvin Hughes

## UNIT

# Radar system

### RADAR TO MEASURE

For the first time shipowners can now have the advantages of a radar exactly suited to their needs. This is achieved by combining suitable standard basic units of the new Kelvin Hughes radar according to operational requirements.

**VERSATILITY** The four display units range from an outstanding 9-in P.P.I. intended for small vessels, to a 16-in P.P.I. with relative or true motion presentation. Where required two displays can be operated from the one transmitter and scanner.

**HIGH PERFORMANCE** Whichever display unit is chosen it operates in conjunction with a high powered transmitter, developed from the successful Kelvin Hughes Type 14 radar, and a unique slotted waveguide scanner. This adds up to high performance, good range and bearing discrimination and excellent picture definition.


**ECONOMY** Standardisation of basic units enables shipowners to have the best possible radar for their operational needs.

**SERVICE** Unit construction and the use of many common parts simplifies service administration and maintenance.

*Please write for further details.*



**KELVIN HUGHES**  
THE TWO GREATEST NAMES IN NAVIGATION



Type 14/9 Display



Type 14/12 Display



Type 14/12P (True Plot)



Type 14/16P (True Plot)

KELVIN & HUGHES (MARINE) LIMITED, ST. CLARE HOUSE, MINORIES, LONDON, EC3

TGA KHM 109B

# The Institute of Navigation

## Form of application for membership

Name in full (including title)  
(Please use block letters)

Permanent Address

Class of membership for which you wish to be considered

Branch of navigation or related science in which you have particular interest

Profession or Occupation

Professional and/or Academic qualifications

Summary of experience

Date of Birth

“If accepted for membership of the Institute of Navigation, I hereby agree to abide by its Constitution and By-Laws and to advance the objects of the Institute as far as shall be in my power.”

Date

Signature  
(See note below)

*Note.—In the case of applications for Student Membership this form should be countersigned by the Principal of the Educational Establishment at which the applicant is studying.*

**Copies of this form can be obtained from the Executive Secretary.**

# THE INSTITUTE OF NAVIGATION

**T**HE OBJECT of the Institute is to unite in one body those who are concerned with or who are interested in the science and art of navigation. Membership is not restricted to those who hold professional qualifications, but is open to others who wish to further the aims of the Institute.

By coordinating the knowledge and achievements of marine and air navigators, scientists and those associated with the development and production of navigational equipment, the work of the Institute is directed towards raising the standard of navigation. In the field of education it is the aim of the Institute to bring practical navigators into contact with teachers and research workers to increase a common appreciation of the issues involved. It is an object of the Institute to encourage research in equipment and methods; through its publications it gives a wide circulation to original work on navigation so that new developments and suggestions can be appreciated by those most directly concerned with them.

The activities of the Institute include the holding of monthly meetings to discuss specific problems, the publication of a *Journal* and of other works concerned with different aspects of navigation, and such other activities as the Council may deem necessary to promote knowledge in navigation and its associated sciences.

*The Journal of the Institute of Navigation* is issued free each quarter to all members and contains a full account of the Institute's proceedings. It prints the papers which are presented at meetings, together with their ensuing discussion, and other original papers contributing to the science of navigation. It also contains a record of current navigational work, reviews of important books, and general papers of interest to navigators and those with similar interests.

The work of the Institute is coordinated with that of similar societies abroad, and in particular with the work of the United States and Commonwealth Institutes of Navigation, whose proceedings are available to members.

**Membership.** There are five classes of membership of the Institute:

(1) HONORARY MEMBERS, who shall be distinguished persons upon whom the Council may see fit to confer an honorary distinction.

(2) FELLOWS, who shall be members, of at least three years' standing who, in the opinion of the Council, have made a contribution of value to navigation.

(3) MEMBERS, who shall be persons over twenty-one years of age who can satisfy the Council of their interest in navigation.

(4) STUDENT MEMBERS, who shall be persons under twenty-five years of age studying with a view to making navigation, or an allied interest, their career.

(5) CORPORATE MEMBERS, who shall be companies, universities, navigation schools, government departments and other organizations, here and abroad, who are directly or indirectly interested in the science of navigation. Corporate Members are entitled to send representatives to all Institute meetings and to receive six copies of the *Journal*, and other publications. They are encouraged to take an active part in the Institute's work. Application should be by letter addressed to the Executive Secretary.

**Subscriptions.** Annual subscriptions to the Institute are payable in advance as follows:

Members and Fellows . . . .	Three guineas
Student Members . . . .	Half a guinea
Corporate Members . . . .	Thirty guineas

The Institute's financial year begins on 1 July. Members in any category who are elected after 1 January in any year are only due for one half of their subscription until 1 July, when the full subscription for the next year becomes due.