

The JOURNAL of THE INSTITUTE OF NAVIGATION

VOL. 16, NO. 3

JULY

1963

The Application of Inertia Navigation Systems to Civil Air Transport	265
I—The Inertial Reference Platform in Civil Aviation	266
A. STRATTON	
II—The Azimuth Alignment	285
R. WHALLEY	
III—Inertial Platforms for Flight Control and Navigation	293
R. P. G. COLLINSON	
IV—Some Practical Aspects of the Problem	308
F. J. SULLINGS	
V—An Economic Perspective	313
J. E. D. WILLIAMS	
Shore-based Pilotage	325
L. OUDET	
The Neglected Sea	332
SIR FREDERICK BRUNDRETT	
Why Ships Collide	343
A DISCUSSION	

FORUM

Graphical Methods of Finding the Sun's Azimuth and Elevation	369
A Navigation Device for Steering Vehicles on the Polar Ice-Cap	375
The Navigator's Horizon	379
Record	380
Reviews	381

THE INSTITUTE OF NAVIGATION
AT THE ROYAL GEOGRAPHICAL SOCIETY
1 KENSINGTON GORE LONDON SW7

JOHN MURRAY (PUBLISHERS) LTD., 50 ALBEMARLE STREET, LONDON W1

PRICE FIFTEEN SHILLINGS

THE INSTITUTE OF NAVIGATION

Patron

H.R.H. PRINCE PHILIP DUKE OF EDINBURGH, K.G., K.T.

OFFICERS AND COUNCIL 1962-63

President

Dr. G. E. R. Deacon, C.B.E., F.R.S.

Vice-Presidents

Dr. D. E. Adams

Rear-Admiral E. G. Irving, O.B.E.

Hon. Treasurer: Mr. J. E. D. Williams

Chairman of the Technical Committee

Wing Commander E. W. Anderson, O.B.E., D.P.C., A.F.C.

Chairman of the Membership and Fellowship Committee

Captain A. J. R. Tyrrell

Other Members of the Council

Captain R. C. Alabaster, D.S.O., D.F.C.	Wing Commander D. F. H. Grocott, A.F.C.
Mr. G. E. Beck	Lieut. Commander J. H. Hardwick, R.N.
Captain M. E. Butler Bowdon, O.B.E., R.N.	Air Vice Marshal W. E. Oulton, C.B., C.B.E., D.S.O., D.F.C.
Mr. F. G. G. Carr, C.B.E.	Captain G. S. Ritchie, D.S.C., R.N.
Mr. Francis Chichester	
Captain W. R. Colbeck, R.N.R.	

The directors of navigation at the Admiralty, the Air Ministry and the Ministry of Transport and Civil Aviation attend meetings of the Council as *ex-officio* members.

Executive Secretary: M. W. Richey

The Journal of the Institute of Navigation

THE *Journal* is published quarterly by the Institute and is edited by M. W. RICHEY. It contains original papers contributing to the science of navigation, including those presented at meetings of the Institute together with the ensuing discussion. In addition the *Journal* includes a record of current navigational work, reviews of important books, and other matters of concern to those interested in navigation. The views expressed in the *Journal* are not necessarily those of the Institute, or of any organization or department to which the authors may belong.

The *Journal* is free to all members of the Institute. It is sold to the public at fifteen shillings per copy or, by subscription, at sixty-two shillings per annum (post free) and may be obtained through all booksellers and John Murray (Publishers) Ltd., 50 Albemarle Street, London W1.

Contributions, which are welcomed from both members and non-members, should be addressed to the Editor.

Enquiries for advertising space should be addressed to the Institute offices.

The postal address of the Institute is:

The Institute of Navigation,
at The Royal Geographical Society,
1 Kensington Gore, London SW7.

Telephone: Kensington 5021

MARCONI

Complete

Civil and


Military

Radio

and Radar Systems


MARCONI'S WIRELESS TELEGRAPH COMPANY LIMITED, CHELMSFORD, ESSEX, ENGLAND

A3A



**YOU'RE
IN A SPOT**

AND IT'S EXACT BY LORAN



- *Greater range than any other radio navigation system*
- *Fast, accurate position fixes, day or night in any weather*
- *Simple to install—no DF loops or special aerials are used, and no calibration is needed*
- *Simple to use—no special training is required, and results are plotted instantly*

No other system of radio navigation can compare with Loran for range and usefulness. Chains of shore-based transmitting stations operate 24 hours every day to serve shipping in the North Atlantic and most of the Pacific Ocean; and new transmitters are now being added to serve important shipping lanes in other areas, including the North Sea.

All this is free: the Loran system may be used by any ship equipped to use it, and hundreds of deep-sea vessels—from trawlers to passenger liners—are already fitted with Loran receivers.

The Redifon type 262A is a new Loran receiver, for use with existing transmitting stations and with the new stations now being built. No special training is needed to use this equipment; an accurate fix can be obtained in half a minute and the results are plotted instantly on Loran lattice charts.

Find out more about Loran. An illustrated leaflet showing the present Loran coverage, with full particulars of the new Redifon type 262A receiver, is available from the address given below.

Redifon 262A

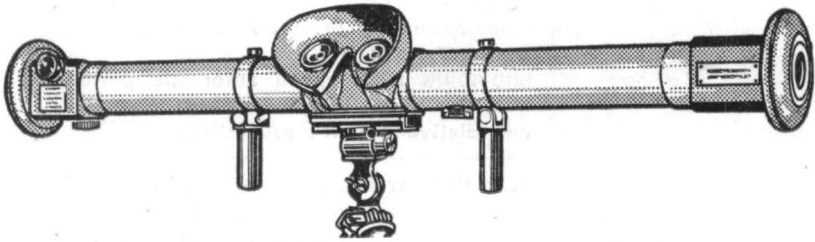
REDIFON LIMITED Marine Sales Division, Broomhill Road, London, SW18

Telephone: VANDYKE 7281. Cable: REDIFON, LONDON, SW18 Press

RED/LG □

Navigational Rangefinders

Barr & Stroud manufacture many types of portable, self-contained, instruments. The operator reads distances directly from a scale calibrated in yards, metres or other units.



Type F.T. 37 (Illustrated)

Can be supplied with base lengths of 80 cm. or 1 metre. Standard instruments cover the range 250 to 10,000 yards or metres, and are supplied with belt, rail or deck mountings.

For further details please write for pamphlet 1048/J.

Type F.P. 13

An extremely compact 8 in. base instrument with a range of 10 to 1,000 yards or metres.

For further details please write for pamphlet 1324/J.

BARR & STROUD LTD

ANNIESLAND · GLASGOW · W.3

London Office : 1 Pall Mall East, S.W.1

FIRST AGAIN!

Decca D202

The world's first transistor Marine Radar

A new concept in low cost marine radar.

Designed first and foremost for high reliability and low annual service cost.

Exceptionally low power consumption and top weight.

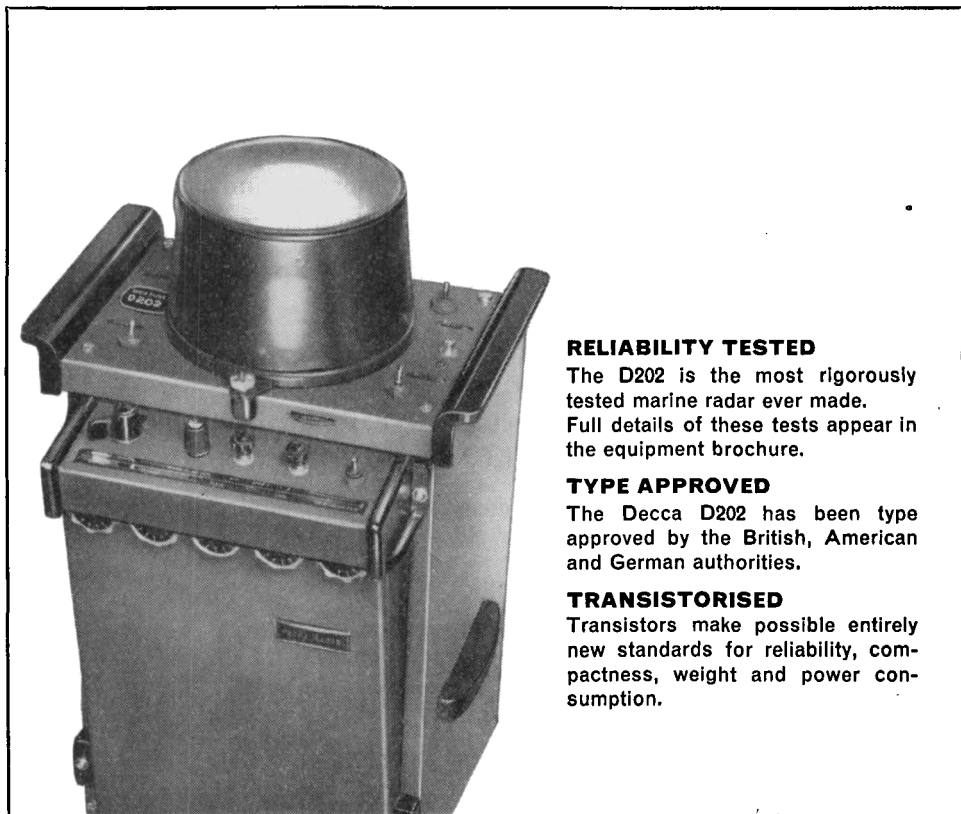
Six range scales from $\frac{1}{2}$ to 24 n.m. with full performance throughout.

Short pulse for high picture quality in confined waters.

Long pulse for solid echoes at long ranges.

4 ft. slotted waveguide aerial— 1.9° beamwidth.

DECCA RADAR 9 ALBERT EMBANKMENT LONDON S.E.1



RELIABILITY TESTED

The D202 is the most rigorously tested marine radar ever made. Full details of these tests appear in the equipment brochure.

TYPE APPROVED

The Decca D202 has been type approved by the British, American and German authorities.

TRANSISTORISED

Transistors make possible entirely new standards for reliability, compactness, weight and power consumption.



SPERRY IN CIVIL AVIATION



AERONAUTICAL GROUP

Bracknell, Berks.


Tel. : Bracknell 1301

TO ALL MARINE
SUPERINTENDENTS

*There's
something
new in
navigational
aids here!*

... And it warrants your careful examination

If you have not already received information about AEI's NEW RADARS—this new leaflet No. 4321-81 describes them . . . And a note to the address below will bring you a copy by return. The AEI ESCORT RADAR 600 series is a really advanced, integrated range of high quality equipment, employing interchangeable basic units . . . A range of models enabling fleet-operators to meet individual vessels' needs . . . An equipment range giving important benefits to the navigator, too, for all models provide 'Chart Plan' presentation and the many other advanced AEI ESCORT radar features.



**AEI ESCORT
RADAR**

**600
SERIES**

A5758B

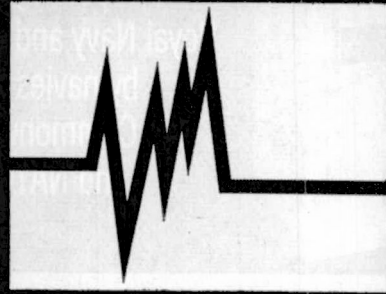
AEI

Associated Electrical Industries Limited

<https://doi.org/10.1017/S001446720020402> Published online by Cambridge University Press **Electronic Apparatus Division**

RADAR SALES, BLACKBIRD ROAD, LEICESTER, ENGLAND

NEW DECCA MARK 12 MULTIPULSE



increases DECCA coverage
and improves performance
at the longer ranges.

The Mark 12 Decca Navigator Marine Receiver offers improved performance and new techniques of position fixing at the longer ranges. These advantages are derived through the introduction of "multipulse" transmissions from the Decca stations.

THE DECCA NAVIGATOR
THE DECCA NAVIGATOR COMPANY LIMITED · LONDON



In
matters
of
FLIGHT
CONTROL
and
SYSTEMS
ENGINEERING
SMITHS
is a name
to look
up to

SMITHS AVIATION DIVISION

The Aviation Division of S. Smith & Sons (England) Ltd.

Kelvin House, Wembley Park Drive, Wembley,
Middlesex. Wembley 8 888, Grams: Airspeed,
Wembley. Telex 25366

AV 502

WORLD AVIATION ELECTRONICS

AND CONTROLS

The application of electronic engineering techniques to the solution of aviation problems is one of the most interesting and important branches of electronic technology. *WORLD AVIATION ELECTRONICS and CONTROLS* is a monthly journal devoted to reporting progress in this and allied fields, and to commenting on the political, economic and philosophical problems which are associated with the technical developments.

Editor : Denis Archer

Advertisement Director : Derek Shephard

**4 MILL STREET, LONDON, W.1.
HYDe Park 3936**

BOOKS ON NAVIGATION

A HISTORY OF THE PRACTICE OF NAVIGATION

By **COMDR. J. B. HEWSON**, F.R.G.S., R.D., R.N.R. (Retd.)

30/-

Per Post 32/3

HARBOARD'S GLOSSARY OF NAVIGATION

Revised by **CAPT. C. W. T. LAYTON**, F.R.A.S., M.I.N., Assoc.I.N.A.

12/6

Per Post 13/6

NICHOLLS'S SEAMANSHIP AND NAUTICAL KNOWLEDGE

By **C. H. BROWN**, F.R.S.G.S., Extra Master

40/-

Per Post 42/3

MAGNETIC COMPASS DEVIATION AND CORRECTION

By **W. DENNE**, Extra Master

25/-

Per Post 26/-

DEVIATION AND THE DEVIASCOPE

By **C. H. BROWN**, F.R.S.G.S., Extra Master

34/-

Per Post 35/-

HOME TRADE NAVIGATION GUIDE

By **CAPT. WILLIAM MACFARLANE**

45/-

Per Post 46/6

Full Descriptive Catalogue "N" Free on Request

BROWN, SON AND FERGUSON, LTD.

52 DARNLEY STREET, GLASGOW, S.1

THE INTERNATIONAL HYDROGRAPHIC BUREAU

Quai des Etats-Unis, MONACO

publishes

twice a year, in January and July,
an English and French edition of

THE INTERNATIONAL HYDROGRAPHIC REVIEW

This publication contains articles of topical interest on hydrography, hydrographic surveying and related techniques.

Each volume contains an average of 160 pages, 18 × 27 cm., and numerous illustrations.

Price per number \$5 (U.S.) excluding postage.

Orders should be sent direct to the Bureau's Headquarters in Monaco, but payments can be made to the Bureau's account at Barclays Bank Ltd., Chief Foreign Branch, 168 Fenchurch Street, London, E.C.3.

A reduction of 30% on the price quoted is allowed to booksellers. The same reduction is granted to government offices and to naval or merchant marine officers of the Bureau's States Members, provided the order is sent direct to the Bureau.

T A Book of Early H Navigational Instruments

E E. G. R. Taylor and M. W. Richey

G FROM earliest times seafarers have had to
E make their way out of sight of land. In
O this illustrated guide the authors first of all
M describe the methods of navigation used, from
E the winds and stars in Antiquity to the pre-
T cursors of modern navigational instruments.
R The instruments and aids are then examined
I separately, from the earliest chart to the
C sextant and the chronometer, each instrument
A being illustrated and accompanied by a text
L in which the authors explain how and why
S it was invented, how it was used and why it
E was superseded.

Sailors, airmen and anyone interested in the problems early explorers had to face will find this book fascinating.

Professor Taylor is Emeritus Professor of Geography in the University of London, Mr. Richey, the Executive Secretary of the Institute of Navigation.

'It is this rare combination — of brief, clear and precise description ; of apt references ; of factual accuracy, and of brilliant commentary — that make this a book to be read, to be treasured, to be read again and then to be referred to frequently. . . .'

—*Journal of the Institute of Navigation.*

Foolscap 4to, 112 pages, 29 plates, 6 text-figures

Published for The Institute of Navigation by
Hollis & Carter at 30s.

A
N

'NAVIGATION, LOS ANGELES'

Navigation, the quarterly Journal of the American Institute of Navigation, is available to members of this Institute at a reduced subscription of £1 a year. Volume 10, No. 1 (Spring 1963), a special issue from the **Supersonic Transport Seminar** co-sponsored by The Institute of Navigation and the Institute of Science and Technology of The University of Michigan, January 15-16, 1963, contains the following papers:

SAFE AND EFFICIENT FLIGHT PATH MANAGEMENT OF THE NEXT GENERATION OF AIR TRANSPORTS

Robert J. Shank

NAVIGATION SYSTEM TERMS AND CHARACTERISTICS, AND A REVIEW OF EXISTING STANDARDS

James O'Day

THE EFFECT OF SST OPERATIONS ON THE CHARACTERISTICS OF NORTH ATLANTIC TRAFFIC

Commander Curtis J. Kelly

AIRCRAFT PERFORMANCE FACTORS AFFECTING SST OPERATION IN THE HORIZONTAL AND VERTICAL PLANES

Joseph K. Power

EXTERNAL FACTORS AFFECTING SST OPERATION IN THE VERTICAL PLANE

E. N. Hooton

PRESENT NAVIGATION SYSTEM CAPABILITIES AND AN ESTIMATE OF THEIR WORTH FOR SUPERSONIC TRANSPORT OPERATIONS

P. G. Powell and D. C. Willis

METEOROLOGICAL FACTORS IN SUPERSONIC TRANSPORT OPERATION

Sidney M. Serebreny

THE ROLE OF COMMUNICATIONS IN THE NAVIGATION AND CONTROL LOOP

Frank B. Brady

SST NAVIGATION SYSTEMS—REQUIREMENTS AND CAPABILITIES

Richard N. White

THE NAVIGATION GROUND ENVIRONMENT FOR THE PERIOD 1965-1975

Alexander B. Winick

BURTON'S

NAVIGATIONAL PUBLICATIONS LTD.

ALVA, CLACKMANNANSHIRE

THE ART OF ASTRONOMICAL NAVIGATION 18/6

FOUR-FIGURE NAVIGATION TABLES 16/6

(In which the versine is used to secure the necessary accuracy in sight-reduction.)

NAUTICAL TABLES (Sixth Edition) 28/6

THE MASTER AND HIS SHIP

by

Charles H. Cotter, B.Sc., Ex.C., M.I.N.

Of particular value to those studying for First Mate's and Master's Certificates. The book deals thoroughly with those vital problems affecting the running and safety of a vessel, including mechanics and its application to seamanship, the ship's equipment, the principle of ship handling, anchor work, the ship in rough sea, fires in ships, collisions, dry docking and grounding, abandoning ship and survival in boats.

9½ × 6 inches. 256 pages, with 49 line illustrations. 27s. 6d.

If you would like to receive details of other MARITIME PRESS publications, please complete this form and send to the address below.


NAME.....

ADDRESS.....

THE MARITIME PRESS LTD.,
13 Long Acre, London, W.C.2.

WORTH WAITING FOR

KELVIN HUGHES Compact transistorised **MARINE RADAR** **TYPE 17**



Full information on
this important
addition to the
Kelvin Hughes range

of marine radar products will be announced in July 1963


S. Smith & Sons (England) Ltd.



KELVIN HUGHES DIVISION

St. Clare House, Minories, London, E.C.3

Telephone: Royal 8741 Grams: Marinst Phone London



The bows of the *Stockholm*, in dry dock at Brooklyn following her collision with the *Andrea Doria*, which later sank. A discussion on why ships collide begins on page 343.