

# The JOURNAL of THE INSTITUTE OF NAVIGATION

---

VOL. VIII, NO. 4

OCTOBER

1955

<b>The Requirement for Radar Charts at Sea</b>	291
A DISCUSSION	
<b>S-Diagrams for Solving Problems in Astronomical Navigation</b>	310
KARL SCHÜTTE	
<b>John Dee and the Nautical Triangle, 1575</b>	318
E. G. R. TAYLOR	
<b>Radar for River Rhine Navigation</b>	326
H. M. KOCH	
<b>Operating and Flight-planning Techniques for the Viscount</b>	331
R. H. CHADWICK	
<b>'The Equatoric of the Planetis'</b>	344
SIR HAROLD SPENCER JONES	
<b>The Usability of Airfields in Gusty Winds</b>	349
J. WADSWORTH	
<b>The Effect of Gusts on Aircraft When Landing</b>	354
C. S. DURST	
<b>The Navigation Collection at the Science Museum</b>	358
D. CHILTON	
<b>FORUM</b>	
Navigating on the Spheroid	366
The Accuracy of Dead Reckoning in the Air	368
The Time-distance Radar Plot	372
Early Pole Star Tables	378
<b>Reviews</b>	384

---

THE INSTITUTE OF NAVIGATION  
AT THE ROYAL GEOGRAPHICAL SOCIETY  
1 KENSINGTON GORE LONDON SW7

---

JOHN MURRAY (PUBLISHERS) LTD., 50 ALBEMARLE STREET LONDON W1

---

PRICE SEVEN SHILLINGS AND SIXPENCE

## THE INSTITUTE OF NAVIGATION

*Patron*

H.R.H. THE DUKE OF EDINBURGH, K.G.

*OFFICERS AND COUNCIL*

*President*

D. H. Sadler, O.B.E.

*Vice-Presidents*

Air Chief Marshal the Hon. Sir Ralph Cochrane, G.B.E., K.C.B., A.F.C.

Captain F. J. Wylie, R.N.(ret.)

*Hon. Treasurer:* Captain J. D. F. Elvish, O.B.E.

*Chairman of the Technical Committee*

Wing Commander E. W. Anderson, O.B.E., D.F.C., A.F.C.

*Chairman of the Executive Committee:* Captain G. C. Saul

*Other Members of the Council*

Dr. R. d'E. Atkinson

Mr. D. O. Fraser

Squadron Leader D. Bower, M.B.E.

Mr. W. L. S. Harrison

Vice-Admiral Sir Archibald Day, K.B.E., C.B., D.S.O.

Captain A. M. A. Majendie

Dr. G. E. R. Deacon, C.B.E., F.R.S.

Captain (E) J. H. Illingworth, R.N.

Group Captain E. Fennessy, O.B.E.

Mr. J. B. Parker

The directors of navigation at the Admiralty, the Air Ministry and the Ministry of Transport and Civil Aviation are invited to attend meetings of the Council as *ex-officio* members.

*Executive Secretary:* M. W. Richey. *Assistant Secretary:* Miss L. M. A. Tower

### The Journal of the Institute of Navigation

The *Journal* is published quarterly by the Institute and is edited by the Executive Secretary. It contains original papers contributing to the science of navigation, including those presented at meetings of the Institute together with the ensuing discussion. In addition the *Journal* includes a record of current navigational work, reviews of important books, and other matters of concern to those interested in navigation.

The *Journal* is free to all members of the Institute. It is sold to the public at seven shillings and sixpence per copy or, by subscription, at thirty-one shillings per annum (post free) and may be obtained through all booksellers and John Murray (Publishers) Ltd., 50 Albemarle Street, London W1. American subscriptions through Transatlantic Arts Inc., Hollywood-by-the-Sea, Florida, at \$1.50 per copy or \$6 per annum (post free).

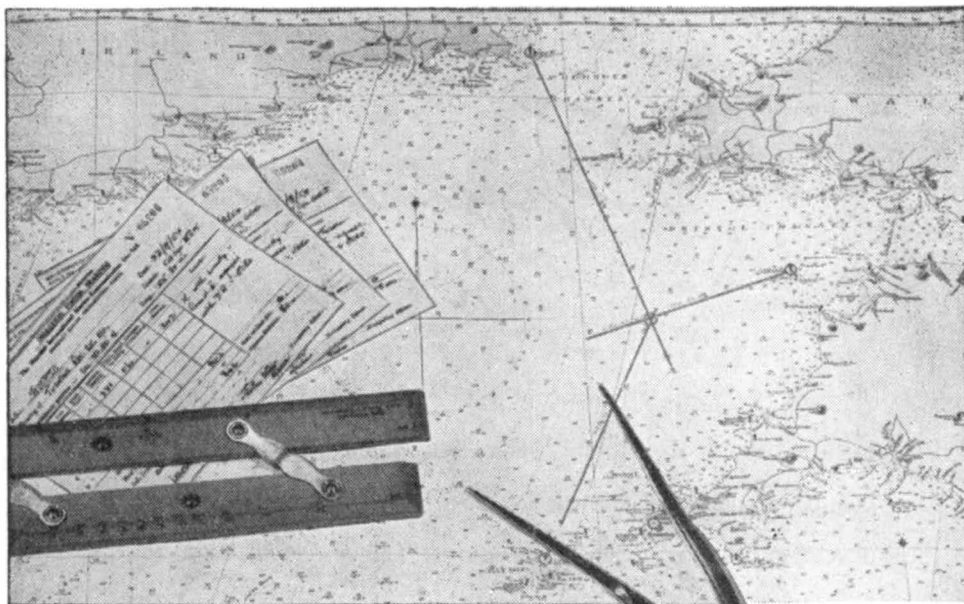
Contributions, which are welcomed from both members and non-members, should be addressed to the Editor.

Enquiries for advertising space should be addressed to the Advertising Manager.

The postal address of the Institute is:

The Institute of Navigation,  
at The Royal Geographical Society,  
1 Kensington Gore, London SW7.

Telephone: Kensington 5021.




Reproduced from Admiralty chart No. 1598 with the permission of the Controller, H.M. Stationery Office and of the Hydrographer of the Navy.

## UTTERLY RELIABLE D.F. BEARINGS

**when you need them most**

When prolonged bad weather has made it impossible to obtain sights during an ocean passage and the navigator is approaching crowded shipping lanes and a dangerous coast he turns with confidence to his Marconi "Lodestone". He *knows* it will give him the accurate trustworthy information he needs to enable him to proceed in safety—in foul weather, when the ship is lively, just as in fair.



### Marconi "Lodestone" Direction-Finder

*The "Lodestone" is sturdy and compact, arranged for desk or bench mounting and may be installed at any distance up to 60 ft. from the loop aerial. Gyro-compass coupling is available if required. Degree and tuning scales are of large*

*diameter and internally illuminated for precision and easy reading. The use of the "sense check" switch automatically changes the bearing scale to the correct setting. Only in very exceptional cases will correction curves be necessary*


## MARCONI MARINE

*maintain service facilities in all principal ports*

THE MARCONI INTERNATIONAL MARINE COMMUNICATION COMPANY LIMITED

Marconi House, Strand, London, W.C.2. Telephone: COVent Garden 1234





**FULL SPEED AHEAD!**

WITH



**NAVIGATIONAL INSTRUMENTS**

The "HEZZANITH" Patent MARK VII

**PROJECTOR BINNACLE AND COMPASS**

*By means of a series of optical elements an enlarged erect image of a portion of the card covering an arc of 40° in length is produced on a ground glass screen which is viewed in an adjustable plane mirror.*

*All stray light is effectively screened, and there is a completely unobstructed view of the card from above, permitting the normal use of an azimuth instrument by day or night.*

Send for our special Projector Binnacle Leaflet (NJ.55).

**HEATH & COMPANY**


(Incorporated with W. F. Stanley & Co. Ltd.)

**NEW ELTHAM - LONDON, S.E. 9**

Phone : ELTHAM 3836

Cables : "Polaris, Souphone, London"

*First in with the catch...*



*thanks to*



# MARINE RADAR

Neither fog nor rain delays the landings when a fishing vessel is fitted with BTH marine radar. Once the catch is aboard it is 'full speed ahead' for an early market.

### SPECIAL FEATURES

**INCREASED RANGE** An additional range-scale is now incorporated, providing a maximum range nearly double that previously available.

**DIFFERENTIATOR CIRCUIT** Minimises "clutter" echoes from snow, rain, or sand particles.

**DRIFT INDICATOR DEVICE** Allows drift measurements to be made directly with speed and accuracy.

*Write—mentioning this journal—for descriptive leaflets dealing with the following—*

- Adaptability for all types of vessels
- Ease of maintenance
- Range performance
- Range and bearing resolution
- Reliability
- Simplicity of operation



THE  
**BRITISH THOMSON-HOUSTON**  
 COMPANY LIMITED, RUGBY, ENGLAND

Member of the AEI group of companies

A4714

# DIFFERENT SHIPS— DIFFERENT LONG SPLICES

— but only one 'Navigators Insurance'

The obvious and appropriate Company for the insurance of the property and liabilities of all professional and amateur NAVIGATORS.

Founded in 1921 under the chairmanship of the late Admiral Sir John Franklin Parry, K.C.B., The Navigators and General specialise in the Insurance requirements of all who are or were connected with the sea. We have added interest in their insurance problems in that the majority of our executive staff served, at one time, in the Royal Navy or Royal Merchant Navy. We offer impeccable security and are renowned for prompt and generous settlement of claims.

*Classes of business transacted include:*

Fire, Accident, Marine	Yachts and Motor Boats
Personal Effects (Ashore, Afloat and Airborne)	Pilot's Public Liability
Navigator's Indemnity (Sea and Air)	Aircraft (Hull and Cargo)

*Consult your Broker or write for particulars :*

## THE NAVIGATORS AND GENERAL

INSURANCE COMPANY LIMITED


15/16 CULLUM STREET, LIME STREET, LONDON, E.C.3

Telephone: MANston 2121

Telegrams: Avigatinsu Fen London

N. 32

### The **Sestrel-MOORE** YACHT COMPASS



**A Revolutionary Advance in Yacht Compass Design**  
Clear perspex bowl. Compass card can be read in the vertical position as well as from above. "Circum" single ring magnet gives extreme steadiness in heavy weather. Design allows compass to be mounted on eye level and magnified card image is clearly visible up to ten feet. Two patterns of bracket fitting are available, the pillar pattern "A" for fitting to the coach roof or the bulkhead pattern "B."  
(Specify type when ordering). Price **£27.0.0**

"Sestrel" Bearing Sight for use with Sestrel-Moore Compass. £3 15s.

**HENRY BROWNE & SON, LTD.**

Sales Dept. & Service Depot:

**71 LEADENHALL STREET, LONDON, E.C.3**

Telephones: Sales—AVEnue 6060. Service—AVEnue 2156

Head Office: **BARKING, ESSEX**

## The Journals of Captain James Cook

EDITED BY  
J. C. BEAGLEHOLE

The first reliable edition of Captain Cook's Journals of his three voyages (1768-1779) is now being published for the Hakluyt Society. It will be completed in four volumes and a portfolio of 88 charts and views. The first volume and the portfolio are now available at £4 net and £2 10s. net. Details of a special subscription rate for the set may be had from booksellers.

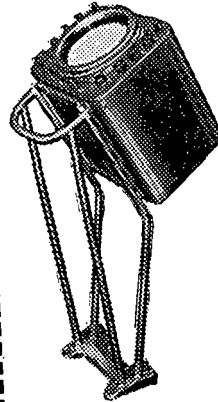
CAMBRIDGE  
UNIVERSITY PRESS

The **DECCA**

**212**

**TYPE APPROVED**

The **DECCA 212**  
RECEIVED THE CERTIFICATE OF  
**TYPE APPROVAL**  
OF THE  
**MINISTRY OF TRANSPORT**  
**AND CIVIL AVIATION**  
ON THE 29th JUNE 1955  
AND OF THE  
**FEDERAL COMMUNICATIONS**  
**COMMISSION, WASHINGTON**  
ON THE 26th MAY 1955



Each successive model of  
**DECCA Marine Radar . . .**  
the Type 159B, Type 12  
and Type 45 has received both  
**BRITISH and AMERICAN**  
**Type Approval**

**DECCA Radar**

*leads the way . . .*

*the only marine radars in the world  
with this unique distinction*

**DECCA RADAR LIMITED • LONDON • ENGLAND**




# A sure guide to a good ship . . .



On the high seas . . .  
(and in narrow waters) Brown Gyro  
Equipment is renowned for dependa-  
bility—merchant fleets of the world,  
from liners to oil tankers, rely on  
these navigational aids.

Coming into harbour . . .  
(and in open waters) nothing helps  
good seamanship better than Subsig  
Echo Sounding Equipment—accurate  
to the last foot of clearance, and  
available in recording or indicator  
models.



## Brown

**S. G. BROWN LTD.**  
Incorporating The  
Submarine Signal Co. (London) Ltd.

**SHAKESPEARE STREET**  
WATFORD HERTS.  
Tel. : 7241

## The Use of Radar at Sea

'Whatever happens the book will remain a milestone on the road of radar in its relation to shipping.'—*Hansa* (Hamburg).

'It should find a place in the chart-room bookcase of every radar-fitted vessel and in the private reference library of every navigator.'

—*Journal of the Honourable Company of Master Mariners.*

'The wording is so clear and simple that it gives the reader confidence.'

—*International Hydrographic Bulletin.*

'One of the finest books on the subject.'—*Navigation* (Los Angeles).

'There can be no doubt that a copy placed on board any radar-fitted ship would pay dividends.'—*Shipping World.*

'An excellent handbook for the navigator.'—*Navigation* (Paris).

'Undoubtedly as a textbook the work stands alone.'—*Merchant Navy Journal.*


**HOLLIS & CARTER**  
**FOR THE**  
**INSTITUTE OF NAVIGATION**

Royal 8vo.

270 pages, illustrated.

30s. net.





360 million revolutions . . .

360 million revolutions are made by this 55 lb. rotor of the Sperry Gyro Compass during a 6-week voyage, providing continuous ACCURATE heading information. Sperry precision is meticulously planned—from the drawing board, through the manufacturing processes and through exhaustive tests—for years of reliable service.



# SPERRY Marine Navigational Equipment

SPERRY GYROSCOPE COMPANY LIMITED, GREAT WEST ROAD, BKENTFORD, MIDDLESEX. Tel.: EALing 6771

# FLAT TUBES

**SAVE SPACE**



**DG 16-21**  
FOR 'A' SCAN RADAR  
AND INSTRUMENT  
APPLICATIONS

The screen of the DG16-21 cathode ray tube is a rectangle measuring  $5\frac{1}{2} \times 1\frac{1}{2}$  inches—the logical shape for radar 'A' scan and many instrument applications. A number of these tubes can be stacked vertically to provide multiple displays within a confined space . . . they are the answer to those problems in design where circular tubes make equipments excessively bulky.



easily stacked  
for multiple trace  
comparison

Deflection : Electrostatic, symmetric or asymmetric $V_h$ : 6.3 volts. $I_h$ : 0.3 amp. Base : B14A.	TYPICAL OPERATING CONDITIONS					
	$V_{a3}$	$V_{a2}$	$V_{a1}$	$V_g$	Deflection Sensitivity	
					$S_x$	$S_y$
	5,000V	600 to 700V	1,800V	-25 to -70V	0.19mm/V	0.21mm/V

*The DG 16-21 has a green luminescent medium persistence screen. Versions with other screens are contemplated and your comments are invited.*



# Mullard



MULLARD LTD., COMMUNICATIONS & INDUSTRIAL VALVE DEPT.,  
CENTURY HOUSE, SHAFTESBURY AVENUE, LONDON, W.C.2

MVT 173

# THE MATHEMATICAL PRACTITIONERS OF TUDOR AND STUART ENGLAND

by E. G. R. Taylor

**T**HIS book is a chronicle of men behind the scenes—teachers, text-book writers, technicians, craftsmen and the like—but for whom great scientists would always remain sterile in their generation. The mathematical practitioners, as they styled themselves, instructed and trained the navigators and hydrographers, the land surveyors and engineers whose work was for the first time based on geometry and trigonometry. In his Foreword to the book, the Astronomer Royal writes :

‘ Professor Taylor has given a fascinating account of these mathematical practitioners and of the development of ideas, methods and instruments from Tudor times to early in the eighteenth century, which forms a valuable contribution to a little-known epoch in the history of navigation and surveying. The second part of the work contains a list of the practitioners, with biographical notes and details of their work. The third part consists of a list of the more important works on the mathematical arts and practices. These biographical and bibliographical notes will be invaluable for reference purposes. This volume embodies a vast amount of historical research, and it is fitting that its publication should be sponsored by the Institute of Navigation, whose objects include the encouragement of research and the promotion of knowledge in navigation and its associated sciences.’

‘ The Institute of Navigation is to be congratulated on having sponsored this valuable book.’—*Journal of the Royal Naval Scientific Service.*


‘ An important contribution to the history of scientific progress in England, and in particular to the history of navigation.’—*The Geographical Journal.*

‘ Members of the Institute of Navigation have reason to congratulate themselves upon their happy choice of an author.’—*Journal of the Franklin Institute (U.S.A.).*

‘ This is a most important and interesting book.’—*The Nautical Magazine.*

CAMBRIDGE UNIVERSITY PRESS  
for the  
INSTITUTE OF NAVIGATION

Demy 8vo. 442 pages, illustrated. Price 55s. net (45s. to Members)



## Well Found

Every seaman knows what is meant by a well found ship. Soundly built. Amply powered. Efficiently manned. Well provided with reliable safety devices and navigational aids. A ship to inspire confidence. Strong . . . Safe . . . Comfortable.

Kelvin Hughes products have a reputation for quality and dependability which gives them a rightful place on board such ships. Stress and Stability Indicators to ensure safe loading. Compasses, sextants, chart instruments, for accurate navigation. Radar and Echo Sounders to supplement the navigator's skill at all times. Specialised instruments to meet every requirement of modern navigational practice.

*World-wide service for Radar and Echo Sounder installations is provided at Kelvin Hughes Service Depots throughout the United Kingdom and overseas. Compass adjusting facilities are also available at a number of Kelvin Hughes depots in major U.K. ports. The distribution and correction of Admiralty charts and nautical publications is a further service to the mariner undertaken by Kelvin Hughes.*



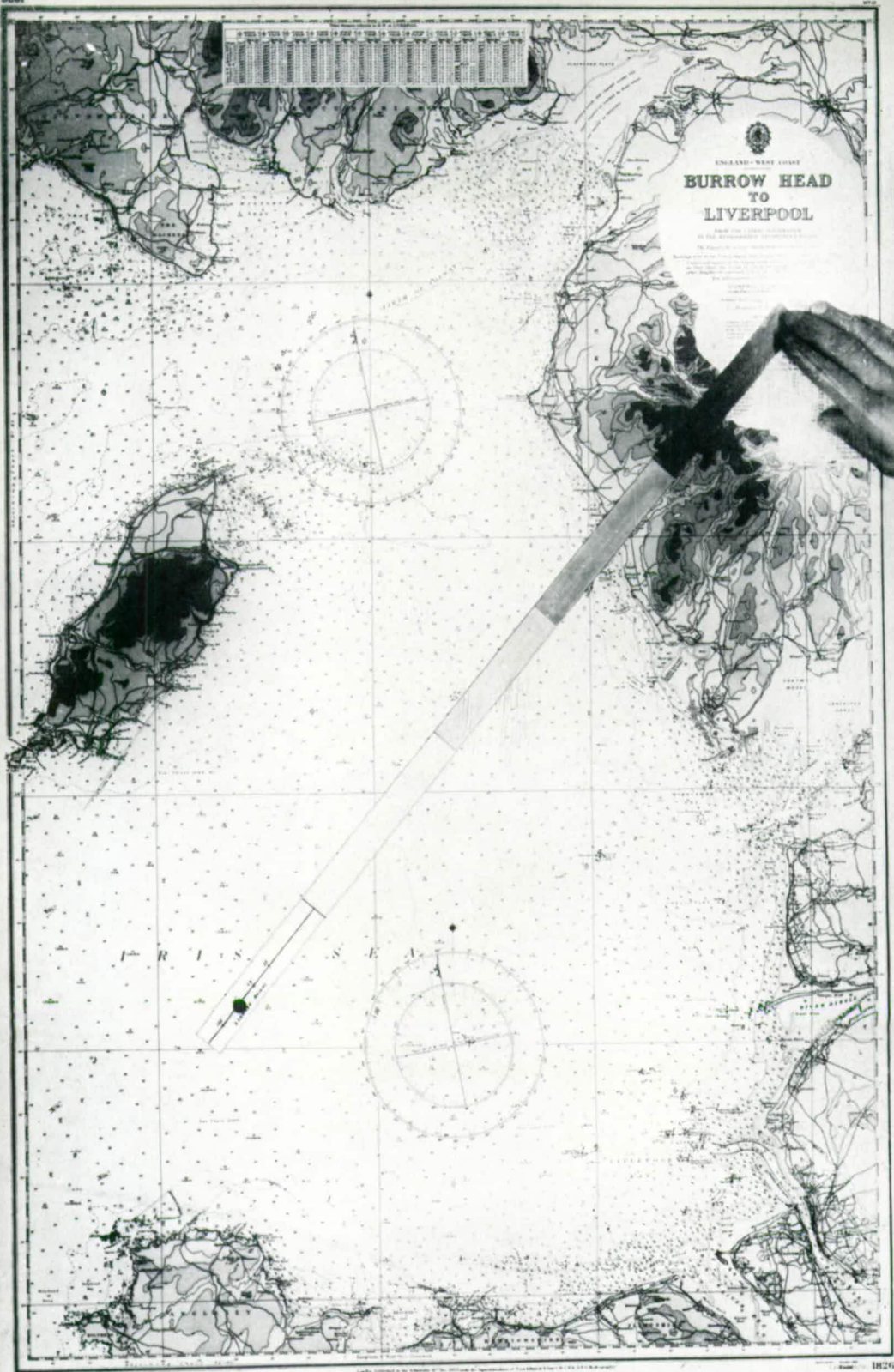
# KELVIN HUGHES

THE TWO GREATEST NAMES IN NAVIGATION

**KELVIN AND HUGHES (MARINE) LTD · 99 FENCHURCH ST. · LONDON · E.C.3**

 KMH 58





Frontispiece. Admiralty Chart 1826. A graded strip pinned, through the 75-ft. scanner height mark, on to the D.R. position shows that only the mountain tops in Cumberland would be above the radar horizon at this range.