

Groundwater seeps in Taylor Valley Antarctica: an example of a subsurface melt event

W. BERRY LYONS,¹ Kathleen A. WELCH,² Anne E. CAREY,¹ Peter T. DORAN,⁶
Diana H. WALL,³ Ross A. VIRGINIA,⁴ Andrew G. FOUNTAIN,⁵
Bea M. CSATHÓ,² Catherine M. TREMPER²

¹*Byrd Polar Research Center and Department of Geological Sciences, The Ohio State University, Columbus, OH 43210-1002, USA*

E-mail: lyons.142@osu.edu

²*Byrd Polar Research Center, The Ohio State University, Columbus, OH 43210-1002, USA*

³*Natural Resource Ecology Laboratory, Colorado State University, Fort Collins, CO 80523-1499, USA*

⁴*Environmental Studies Program, Dartmouth College, Hanover, NH 03755, USA*

⁵*Departments of Geology and Geography, Portland State University, PO Box 751, Portland, OR 97207-0751, USA*

⁶*Department of Earth and Environmental Sciences, University of Illinois Chicago, Chicago, IL 60607, USA*

ABSTRACT. The 2001/02 austral summer was the warmest summer on record in Taylor Valley, Antarctica, (~78° S) since continuous records of temperature began in 1985. The highest stream-flows ever recorded in the Onyx River, Wright Valley, were also recorded that year (the record goes back to the 1969/70 austral summer). In early January 2002, a groundwater seep was observed flowing in the southwest portion of Taylor Valley. This flow has been named 'Wormherder Creek' (WHC) and represents an unusual event, probably occurring on a decadal time-scale. The physical characteristics of this feature suggest that it may have flowed at other times in the past. Other groundwater seeps, emanating from the north-facing slope of Taylor Valley, were also observed. Little work has been done previously on these very ephemeral seeps, and the source of water is unknown. These features, resembling recently described features on Mars, represent the melting of subsurface ice. The Martian features have been interpreted as groundwater seeps. In this paper we compare the chemistry of the WHC groundwater seep to that of the surrounding streams that flow every austral summer. The total dissolved solids content of WHC was ~6 times greater than that of some nearby streams. The Na : Cl and SO₄ : Cl ratios of the seep waters are higher than those of the streams, but the Mg : Cl and HCO₃ : Cl ratios are lower, indicating different sources of solutes to the seeps compared to the streams. The enrichment of Na and SO₄ relative to Cl may suggest significant dissolution of mirabilite within the previously unwetted soil. The proposed occurrence of abundant mirabilite in higher-elevation soils of the dry valley region agrees with geochemical models developed, but not tested, in the late 1970s. The geochemical data demonstrate that these seeps could be important in 'rinsing' the soils by dissolving and redistributing the long-term accumulation of salts, and perhaps improving habitat suitability for soil biota. The H₄SiO₄ concentration is 2–3 times greater in WHC than in the surrounding streams, indicating a large silicate-weathering component in the seep waters.

INTRODUCTION

The physical characteristics of the soils of the McMurdo Dry Valleys (MCM), southern Victoria Land, Antarctica, have been investigated for almost 50 years (e.g. Campbell and Claridge, 1987). In a recent survey, Bockheim (2002) found that ~42% of the soils that he examined in the MCM contained dry permafrost (1–3% water) to a depth of ≥100 cm. In Taylor Valley (Fig. 1), dry permafrost is pervasive in soils older than 1 Ma (Bockheim, 2002). The younger soils in Taylor Valley contain ice-cemented permafrost, and 13% of all the sites evaluated by Bockheim (2002), predominantly in locations near coastal areas and on the floor of lower Taylor Valley, also contain massive ice.

The MCM long-term ecological research (LTER) site was established in 1993 to assess the impact of climate and climate change on the structure and function of ecosystems, primarily in Taylor Valley. Understanding the production, transport and accumulation of liquid water is key to

understanding the functioning of the MCM ecosystem. In these systems, small changes in climate can have a great impact on the ecosystem through the change of state of H₂O between ice and water. The coupling between climate, hydrology and biology in the MCM ecosystem may be tighter than in any other system on the planet (Lyons and others, 2001). As part of the MCM-LTER program, meteorological measurements, glacier mass-balance, stream-discharge and lake-level measurements have been made to quantify the hydrologic cycle within the sub-basins of Taylor Valley (Fountain and others, 1999; McKnight and others, 1999; Doran and others, 2002b). In addition, soil manipulation experiments have been established to simulate the effects of changing climate and nutrient conditions on the soil ecosystems (Wall and Virginia, 1999).

In this paper, we describe a serendipitous observation related to our ongoing hydrologic monitoring and soil experiments. From 1993, the beginning of the MCM-LTER monitoring, through 2000, stream-flows were low and lake

Table 1. Major-ion concentrations for WHC, VC and BC for samples collected in January 2002. Alkalinity was calculated based on the charge balance

	WHC	VC	BC
Li (μM)	0.536	0.108	0.370
Na (mM)	0.673	0.083	0.296
K (mM)	0.130	0.021	0.071
Mg (mM)	0.237	0.039	0.262
Ca (mM)	0.805	0.122	0.301
F (mM)	0.031	N.D.	N.D.
Cl (mM)	0.723	0.077	0.713
N-NO ₃ (mM)	0.090	0.004	0.003
SO ₄ (mM)	0.284	0.016	0.058
Alkalinity (i.e. HCO ₃) (meq L ⁻¹)	1.47	0.317	0.659
Si (mM)	0.183	0.057	0.098

using 0.4 μm pore-size Nuclepore[®] polycarbonate membrane filters and clean plastic filter towers. The methods have been previously documented in detail and will not be repeated here (Lyons and Welch, 1997; Lyons and others, 2002). Anions (F⁻, Cl⁻, SO₄²⁻, NO₃⁻) and cations (Na⁺, K⁺, Mg²⁺, Ca²⁺, Li⁺) were analyzed by ion chromatographic (IC) techniques (Welch and others, 1996). Reactive silicate (i.e. Si) was analyzed using a standard colorimetric method (Pugh and others, 2002). Alkalinity was determined via charge balance. The precision of the IC measurements, determined as the average per cent difference between duplicates, was 1% for Cl, Na, K, Mg and Ca, 5% for Li and SO₄ and 10% for F and NO₃, while that of the Si measurements was <2%. Because there are no other major chemical species contributing to the alkalinity, and the pH of the stream waters ranges from 6.2 to 8.7 with a mean of 7.2, we will refer to the alkalinity as HCO₃⁻.

RESULTS

Table 1 shows the solute data for the groundwater seep at WHC and for the streams flowing from Hughes Glacier (Figs 1 and 2). The amount of total dissolved solids (TDS) for WHC is 203 mg L⁻¹, twice that of VC, 99 mg L⁻¹, and >6 times that of BC, 32 mg L⁻¹, for samples collected during the same time period, January 2002. The molar ratio of cations and anions to chloride is shown in Table 2. Solute:Cl ratios are extremely useful in comparing the geochemistry of the aquatic systems in the MCM, as they indicate evolutionary paths of the waters and suggest geochemical and biogeochemical processes (Lyons and others, 1998). For example,

the Na:Cl and SO₄:Cl ratios of the seep waters are higher than those of the streams, but the Mg:Cl and HCO₃:Cl ratios are lower, indicating a different source of solutes to the seeps (Table 2). The seep water is depleted in Li and Si and enriched in F relative to Cl, compared to the average stream waters from Hughes Glacier (Table 2). The ratios of Mg, Ca, Li, F, SO₄, Si and HCO₃ to Cl in both the seep and the stream waters are greater than those of sea water (Table 2), implying a probable aerosol enrichment and/or a weathering source of these elements and compounds to both the seep and stream waters (e.g. Nezat and others, 2001; Lyons and others, 2003).

DISCUSSION

Geochemistry: the source of solutes

The higher TDS in the seep waters suggest that the initial permafrost had a high solute concentration or that the solutes were gained as the water flowed through ground that had accumulated salts since the previous flow period. Previous work has demonstrated that permafrost in the top few meters of the Taylor Valley floor has low TDS (Stuiver and others, 1981). However, permafrost at higher elevations within the MCM can have TDS values as high as 6900 mg L⁻¹ (Dickinson and Rosen, 2003). The physical and chemical properties of soils vary greatly with elevation within Taylor Valley; higher TDS and lower moisture are found at higher elevations (Powers and others, 1998). Dry permafrost soils accumulate salts from aerosol deposition through time and can be significant sinks of easily dissolved salts when wetted (e.g. Lyons and Welch, 1997). We are unable at this time to distinguish between the two potential sources of enhanced solute concentration in the seep waters. However, the shallower permafrost at elevation is enriched in SO₄ relative to Cl, similar to the WHC waters, implying that melting permafrost might be a significant source of solutes to these waters. Lack of Li enrichment might also indicate a minor influence of salt dissolution via soil wetting (Lyons and Welch, 1997). The WHC waters are depleted in Ca and enriched in Mg compared to the permafrost data of Dickinson and Rosen (2003). However, these higher relative Mg concentrations might be explained by the differences in the local geology. The Lake Bonney basin has numerous volcanic cones of the McMurdo Volcanic Group within its boundary, and the weathering of these materials may be the source of the observed 'excess' Mg in both the seep and stream waters. In addition to the high SO₄:Cl values, WHC is slightly enriched in Na relative to the sea-water ratio of Na:Cl, but Hughes Glacier melt streams are slightly Na-depleted (Table 2). This suggests that dissolution of mirabilite

Table 2. Molar ratios for streams on the north-facing slope of the Lake Bonney basin and for sea water. Averages for BC and VC are for all samples collected from 1993 to 2003

	Na:Cl	K:Cl	Mg:Cl	Ca:Cl	Li:Cl	F:Cl	SO ₄ :Cl	Si:Cl	HCO ₃ :Cl
WHC	0.93	0.18	0.33	1.11	0.52×10^{-3}	0.043	0.39	0.25	2.03
BC (average)	0.83	0.20	0.51	0.84	1.20×10^{-3}	0.021	0.22	0.37	2.22
	<i>n</i> = 23	<i>n</i> = 23	<i>n</i> = 23	<i>n</i> = 23	<i>n</i> = 11	<i>n</i> = 15	<i>n</i> = 23	<i>n</i> = 17	<i>n</i> = 23
VC (average)	0.82	0.22	0.46	1.35	2.49×10^{-3}	0.027	0.22	0.62	3.11
	<i>n</i> = 31	<i>n</i> = 31	<i>n</i> = 31	<i>n</i> = 31	<i>n</i> = 9	<i>n</i> = 26	<i>n</i> = 31	<i>n</i> = 12	<i>n</i> = 31
Sea water	0.86	0.018	0.097	0.019	0.46×10^{-3}	0.00015	0.052	0.18	0.0038

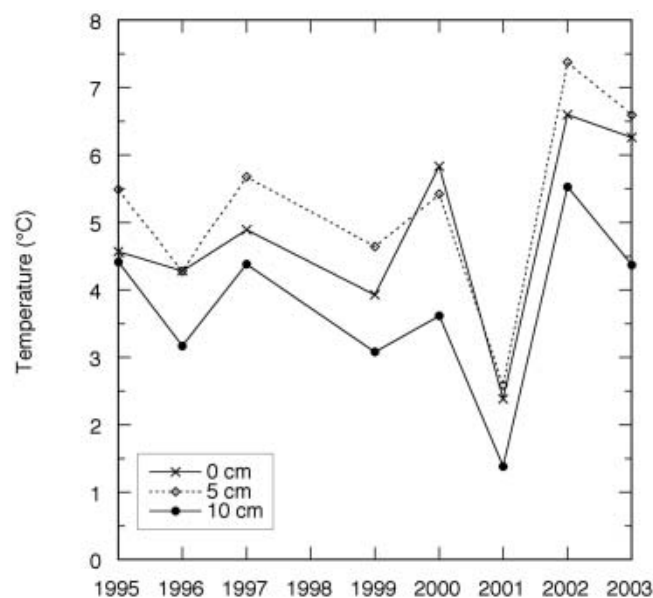


Fig. 3. Soil temperatures recorded at the Lake Bonney meteorological station for 0, 5 and 10 cm soil depth, representing the average temperature over the 10 day period 1–10 January for each of the years shown.

($\text{Na}_2\text{SO}_4 \cdot 10\text{H}_2\text{O}$) might be an important process in controlling the chemical composition of the seep waters. Wilson (1979) initially proposed that, due to the variations in relative humidity with elevation in the MCM and deliquescent properties of the salts, phases such as mirabilite should precipitate and be removed from melted snow within the valleys at higher elevations, leaving the resultant fluid enriched in Ca, Mg and Cl. The fluid is cryoconcentrated by sublimation and subsequent salt freeze-out. This fluid may then migrate along micro-channels, remaining unfrozen even in the colder parts of the year due to high salinity (Dickinson and Rosen, 2003). If Wilson's model is correct, the higher-elevation soils of the MCM could be a major sink of salts such as mirabilite and consequently could be a major source of Na and SO_4 when the permafrost and ground ice melt.

Besides the solutes arising from salt dissolution, seep waters also contain 0.183 mM Si (Table 1), one of the highest Si concentrations ever observed in an Antarctic stream or river (Lyons and others, 1998; Pugh and others, 2002) and which can be accounted for only through the chemical weathering of silicate minerals. It is not clear how this weathering occurs within the permafrost. However, the concentration observed and the very short flow period of the surface manifestation of the seep suggest some in situ generation of dissolved Si within the permafrost zone. The kinetics of aluminosilicate weathering are too slow to have generated these high Si values via soil–water interactions as the seep flowed from its source to our soil plot location. Dickinson and Rosen (2003) have argued that brine films originating from the cryoconcentration and sublimation of snow can form and seep or diffuse downward. They argue that this concentrated brine is 'chemically active' and reacts with both ice and mineral grains along micro-channels. It is plausible that this residual brine within the permafrost may weather silicate minerals in situ (Dickinson and Rosen, 2003) and produce H_4SiO_4 that is transported during melt.

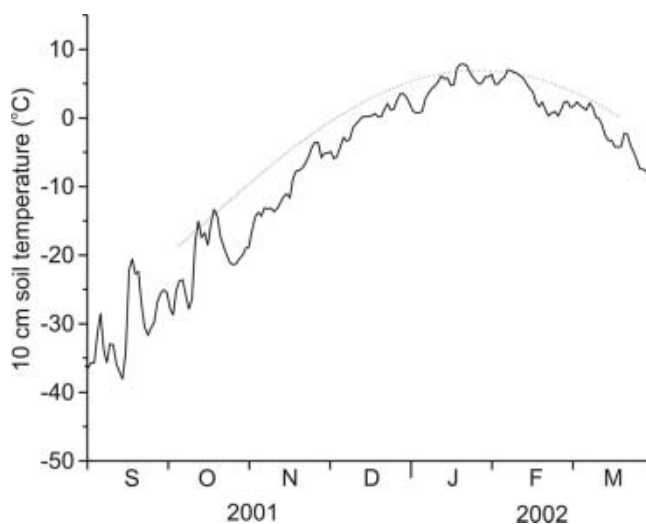


Fig. 4. Fit of temperature model (dashed curve) with actual Lake Bonney meteorological station soil temperature data from 10 cm depth (solid curve).

Temperature: threshold of permafrost melting

Figure 3 shows the time series of temperature for 0, 5 and 10 cm depths in the soils in the Lake Bonney basin. These temperatures represent the average temperature over the 10 day period 1–10 January for each of the years shown. Soil temperatures recorded during the first 10 days in January 2002 are the warmest observed during that same time period since the Lake Bonney meteorological station was established in 1995 and indicate $\sim 1^\circ\text{C}$ higher temperature at 10 cm than observed over the previous decade. This increase in soil temperature must lead to increased permafrost/ice melt at depth.

Soil temperature modeling

A mathematical model of soil temperature is used which includes both conduction from one soil depth to the next and heat storage within the soil (Campbell, 1977):

$$T(z, t) = \bar{T} + A(0)e^{-z/D} \sin\left(\omega t - \frac{z}{D}\right),$$

where \bar{T} is mean annual temperature, $A(0)$ is the amplitude of the surface temperature, z is depth, t is time, $D(= (2\kappa/\omega)^{1/2})$ is the damping depth, κ is the thermal diffusivity of the soil and ω is the angular frequency of oscillation given by $2\pi/\tau$, where τ is the period of oscillation (365 days for an annual cycle).

\bar{T} and $A(0)$ were set to -17°C and 26°C , respectively, based on inspection of surface soil temperature data from Lake Bonney station for the period 1 April 2001 to 31 March 2002. Thermal conductivity of the soil was set at $0.2 \text{ mm}^2 \text{ s}^{-1}$ based on the assumption of a dry soil (<1% gravimetric). We assume the soil does not contain ice near the surface and that melt that produces the springs is generated when the melting isotherm penetrates to the ice table depth. The model compares quite well with the actual Lake Bonney meteorological station soil temperature from 10 cm depth (Fig. 4). The depth of thaw can also be determined for the 2001/02 austral summer using the model (Fig. 5). The model results indicate that from early to mid-December the top of the permafrost depth at this site would have begun to thaw and that thaw continued into early February 2002. The

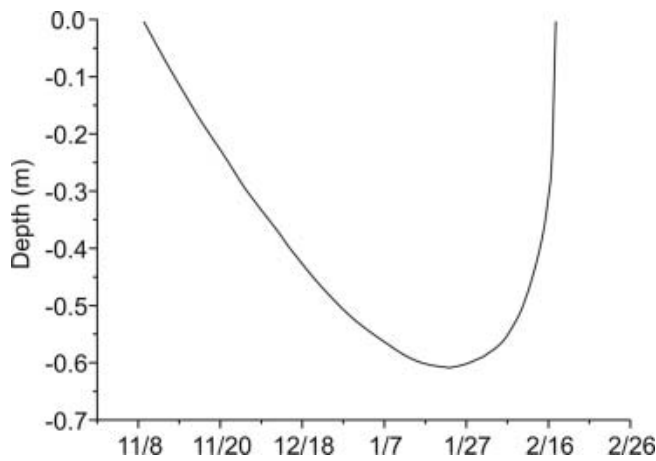


Fig. 5. Depth of thaw calculated from Equation (1) for summer 2001/02.

maximum depth of thaw extended to ~60 cm and lasted for ~10 days (Fig. 5).

Geomorphology of the seep channel: inferences of past flow events

Figure 6 shows the soil plot at WHC with water flowing through it. This area looks very different from the surrounding soil where no water flow has been observed. Alger and others (1997) and McKnight and others (1999) noted the geomorphologic differences of streams within Taylor Valley and discussed how they influenced the ecological processes within the stream channels. They argued that stream channels with stone pavements, similar to those seen in WHC, are the result of periglacial processes acting over long periods of time (McKnight and others, 1999). The ice-thaw activities occurring within the saturated alluvium across the stream channel create a similar stone pavement appearance by rotating the rocks until the flat side is upward (McKnight and others, 1999). This process, which occurs across the expanse where water flows, wedges the rocks together, creating the appearance of a flat pavement (McKnight and others, 1999). Therefore in order to develop stone pavements in regions where sediment is constantly being supplied, the feature must be wetted on at least a sporadic basis. McKnight and others (1999) have speculated that it takes centuries or longer for these pavements to form. They have proposed that these stone pavement channels are important physical legacies from past water-flow events. Therefore their existence implies past water transport over these locations. In fact, images such as Figure 2 reveal numerous 'relict' stream channels throughout the MCM. McKnight and her co-workers estimated that only 50% of the streams mapped on the topographic maps of the region have had flow associated with them during the 1990s (McKnight and others, 1999). The stream channels are depicted on maps made from aerial photographs obtained during high-precipitation years (Carey, unpublished information). Some of these relict channels may be related to past glacier positions or melt dynamics, but others may be seeps or springs resulting from subsurface ice melt that are periodically activated during extremely warm austral summers. If the latter is the case, climate warming within the MCM may lead not only to increased flow and lake-level rise, but also to changing geochemical signatures in the

streams and lakes. We have not investigated the sources of all these relict stream channels such as WHC. It is possible that some are linked to glaciers, while others could be initiated by snowmelt and sustained by brines at the surface of the permafrost table. More detailed study is warranted and planned.

The frequency of this type of event

The MCM-LTER program has been monitoring stream-flow in Taylor Valley only since the 1993/94 austral summer, although there have been measurements made in the Lake Fryxell basin since 1990/91 (McKnight and others, 1999). However, New Zealand scientists and now MCM-LTER personnel have monitored the Onyx River in Wright Valley, just north of Taylor Valley, since 1969. In addition, New Zealand and MCM-LTER scientists have monitored lake levels routinely since 1970 (Chinn, 1993). R.F. Scott's party also surveyed the level of Lake Bonney in 1903, and this value has been used as an important estimate in order to model the past century of hydrologic evolution in Lake Bonney (Bomblyes and others, 2001). In addition, Ebnet and others (2005) have developed a model based on measured air temperature, solar radiation and stream discharge since 1990 to back-cast glacier melt to 1957. All this information can be utilized to ascertain the significance of the hydrologic response of 2001/02 in the MCM region.

Bomblyes and others (2001) determined that the average net volume of water added annually to Lake Bonney between 1973/74 and 1993/94 was $\sim 1 \times 10^6 \text{ m}^3$. The Ebnet and others (2005) model suggests that only in 1973/74, 1986/87, 1987/88, 1991/92 and 2001/02 was this average volume input more than double this average, with the 1986/87 and 1987/88 seasons having input >5 times this average. At Lake Hoare using temperature and lake-level records, the same five austral summers mentioned above could be considered 'flood' years equal to or greater than 2001/02 (Doran, unpublished information). Finally using Onyx River flow data, M.N. Gooseff (unpublished information) has calculated that daily mean flows exceeding $\sim 1700 \text{ L s}^{-1}$ at the Lake Vanda gauge could be considered a 10 year event, while daily flows exceeding $\sim 6600 \text{ L s}^{-1}$ could be considered a 100 year event. The maximum flows in January 2002 were 12200 L s^{-1} . A close inspection of the Onyx River record indicates peak flows in 1970/71, 1990/91 and 2001/02 along with a broad period (1981/82 through 1987/88) where flows were high, but not higher than in these three austral summers. Clearly a longer record is needed to place the 2001/02 event into perspective, but, from the hydrologic records available in both Taylor and Wright Valleys, this summer's glacier meltwater flux was unusual, perhaps being one of only six observations of this magnitude that have occurred over the past 47 years.

Extraterrestrial comparisons of these features

The MCM have long been used as an analog to the surface of Mars and the processes that existed on an earlier, warmer Mars (e.g. Wharton and others, 1995; Doran and others, 1998; Cabrol and Grin, 2003). Using detailed images from Mars available to us from the Mars Global Surveyor Orbiter, we can compare the general features of the Martian seeps to those of the MCM. The Martian photos show distinct channels related to either fluid seepage or surface runoff, some of which are thought to be caused by mudflows (Malin and Edgett, 2000; Christensen, 2003; Oyarzun and others,

2003). About 80% of these features are associated with impact crater walls, walls of pits and walls of valley systems. Slumping and mass movements are commonly associated with the seepage and runoff and they resemble terrestrial gullies (Malin and Edgett, 2000). Malin and Edgett (2000) argued that these geomorphic features result from the movement of groundwater to the surface, although such seepage is usually impeded by an ice barrier. Eventually the ice barrier is breached and an outburst event occurs. Doran and Forman (2000) and Knauth and Burt (2002) asserted that in order to be stable under Martian conditions this outburst water must be a brine. Costard and others (2002) suggested that the Martian gully features were produced through melting of near-surface ice under warmer conditions. Christensen (2003) proposed that Martian features originated due to melting of snow and surface water flow. Given further investigation, groundwater seeps in Taylor Valley may prove to be useful analogs for determining or constraining the processes responsible for the formation of similar features on Mars. In addition, seep features like those discussed here (although much larger in scale) have been recently demonstrated to occur on other old arid surfaces on Earth (Hoke and others, 2004), and springs have been previously described in the Arctic (Pollard and others, 1999). The future investigation of the Taylor Valley seeps could add new understanding of this type of phenomenon in other regions of our own planet as well.

CONCLUSIONS

An extremely warm austral summer (2001/02) led to greater than average glacier melt, very high stream-flows (Foreman and others, 2004; Doran, unpublished information) and the development of groundwater seeps in Taylor Valley. Although only one seep was sampled and is discussed in this paper, numerous 'wet spots' and flows were observed on steep north-facing slopes of Taylor Valley during the same period.

Our data indicate that the geochemistry of these seeps is different from that of the ephemeral streams that flow during most austral summers in Taylor Valley. The seep waters had higher TDS, very high dissolved Si concentrations and an enrichment of $\text{SO}_4:\text{Cl}$ compared to other fluvial waters in the MCM. These characteristics suggest that the waters originate from brackish permafrost containing mirabilite, and that substantial silicate mineral weathering has occurred within or close to the permafrost region within these soils. The morphology of the seep channel indicates that the channel has experienced water flow previously and events like the one observed in 2001/02 have occurred before. As part of the MCM-LTER effort in the future, we plan to monitor and evaluate features such as WHC. Based on our data, an increased summer temperature in Taylor Valley of approximately 1°C could not only lead to the melting of subsurface ice, but also change the overall meltwater geochemistry entering the closed-basin lakes within Taylor Valley. Our observations suggest that increased warming of the soils by $\sim 1^\circ\text{C}$ during these anomalously warm austral summers increases the maximum thaw depth so that it intersects the ice table and permafrost melting ensues. What long-term effect this might have on the ecology of soils over which the seeps flow and on the lakes is currently a matter for speculation. Our investigation of the physio-chemical characteristics of the soils in Taylor Valley and their




Fig. 6. Photograph of WMC taken on 11 January 2002. Soil experimental plots can also be seen. Photo courtesy of D. Wall.

relationship to biodiversity of the soils suggests that the dissolution and transport of soluble solutes within the soils should enhance the suitability of the habitat for soil biota (Wall and Virginia, 1999; Courtright and others 2001).

ACKNOWLEDGEMENTS

This work was supported by US National Science Foundation grant OPP-9813061. We thank all our colleagues associated with MCM-LTER for discussions related to the manuscript, and especially D. Moorhead. We thank T. Nylen and T. Fitzgibbon for their help in organizing the soil temperature data. C. Jaros, M. Gooseff and D. McKnight helped us better quantify the hydrologic significance of the 2001/02 summer. J. Barrett provided important soil characteristics at the site. R. Sletten provided important discussion related to permafrost in the MCM. We appreciate the comments of M. Sharp and an anonymous reviewer which greatly improved the original manuscript.

REFERENCES

- Alger, A.S. and 8 others. 1997. Ecological processes in a cold desert ecosystem: the abundance and distribution of algal mats in glacial meltwater streams in Taylor Valley, Antarctica. *Institute of Arctic and Alpine Research Occasional Paper* 51. Boulder, CO, University of Colorado.
- Bockheim, J.G. 2002. Landform and soil development in the McMurdo Dry Valleys, Antarctica: a regional synthesis. *Arct. Antarct. Alp. Res.*, **34**(3), 308–317.
- Bombles, A., D.M. McKnight and E.D. Andrews. 2001. Retrospective simulation of lake-level rise in Lake Bonney based on recent 21-year record: indication of recent climate change in the McMurdo Dry Valleys, Antarctica. *J. Paleolimnol.*, **25**(4), 477–492.
- Burkins, M.B., R.A. Virginia, C.P. Chamberlain and D.H. Wall. 2000. Origin and distribution of soil organic matter in Taylor Valley, Antarctica. *Ecology*, **81**(9), 2377–2391.

- Cabrol, N.A. and E.A. Grin. 2003. Overview on the formation of paleolakes and ponds on Mars. *Global Planet. Change*, **35**(3–4), 199–219.
- Campbell, I.B. and G.G.C. Claridge. 1987. *Antarctica: soils, weathering processes and environment*. Amsterdam, etc., Elsevier.
- Chinn, T.J. 1993. Physical hydrology of the dry valley lakes. In Green, W.J. and E.I. Friedmann, eds. *Physical and biogeochemical processes in Antarctic lakes*. Washington, DC, American Geophysical Union, 1–51. (Antarctic Research Series 59.)
- Christensen, P.R. 2003. Formation of recent martian gullies through melting of extensive water-rich snow deposits. *Nature*, **422**(6927), 45–48.
- Costard, F., F. Forget, N. Mangold and J.P. Peulvast. 2002. Formation of recent Martian debris flows by melting of near-surface ground ice at high obliquity. *Science*, **295**(5552), 110–113.
- Courtright, E.M., D.H. Wall and R.A. Virginia. 2001. Determining habitat suitability for soil invertebrates in an extreme environment: the McMurdo Dry Valleys, Antarctica. *Antarct. Sci.*, **13**(1), 9–17.
- Dickinson, W.W. and M.R. Rosen. 2003. Antarctic permafrost: an analogue for water and diagenetic minerals on Mars. *Geology*, **31**(3), 199–202.
- Doran, P.T. and S.L. Forman. 2000. Ideas about the surface runoff features on Mars. *Science*, **290**(5492), 713–714.
- Doran, P.T., R.A. Wharton, Jr, D.J. Des Marais and C.P. McKay. 1998. Antarctic paleolake sediments and the search for extinct life on Mars. *J. Geophys. Res.*, **103**(E12), 28,481–28,493.
- Doran, P.T. and 12 others. 2002a. Antarctic climate cooling and terrestrial ecosystem response. *Nature*, **415**(6871), 517–520.
- Doran, P.T. and 6 others. 2002b. Valley floor climate observations from the McMurdo dry valleys, Antarctica, 1986–2000. *J. Geophys. Res.*, **107**(D24), 4772. (10.1029/2001JD002045.)
- Ebnet, A.F., A.G. Fountain and T.H. Nylén. 2005. A temperature-index model of stream-flow at below-freezing temperatures in Taylor Valley, Antarctica. *Ann. Glaciol.*, **40** (see paper in this volume).
- Foreman, C.M., C.F. Wolf and J.C. Priscu. 2004. Impact of episodic warming events on the physical, chemical and biological relationships of lakes in the McMurdo Dry Valleys, Antarctica. *Aquat. Chem.*, **10**(3), 239–268.
- Fountain, A.G. and 12 others. 1999. Physical controls on the Taylor Valley ecosystem, Antarctica. *BioScience*, **49**(12), 961–971.
- Hoke, G.D., B.L. Isacks, T.E. Jordan and J.S. Yu. 2004. Groundwater-sapping origin for the giant quebradas of northern Chile. *Geology*, **32**(7), 605–608.
- Knauth, L.P. and D.M. Burt. 2002. Eutectic brines on Mars: origin and possible relation to young seepage features. *Icarus*, **158**(1), 267–271.
- Lyons, W.B. and K.A. Welch. 1997. Lithium in waters of a polar desert. *Geochim. Cosmochim. Acta*, **61**(20), 4309–4319.
- Lyons, W.B., K.A. Welch, K. Neumann, D. Moorhead and D.M. McKnight. 1998. Geochemical linkages among glaciers, streams, and lakes within the Taylor Valley, Antarctica. In Priscu, J.C., ed. *Ecosystem dynamics in a polar desert: the McMurdo Dry Valleys, Antarctica*. Washington, DC, American Geophysical Union, 77–92.
- Lyons, W.B. and 7 others. 2001. The McMurdo Dry Valleys long-term ecological research program: new understanding of the biochemistry of the dry valley lakes. A review. *Polar Geogr.*, **25**(3), 202–217.
- Lyons, W.B. and 7 others. 2002. Strontium isotopic signatures of the streams and lakes of Taylor Valley, southern Victoria Land, Antarctica: chemical weathering in a polar climate. *Aquat. Chem.*, **8**(2), 75–95.
- Lyons, W.B., K.A. Welch, A.G. Fountain, G.L. Dana, B.H. Vaughn and D.M. McKnight. 2003. Surface glaciochemistry of Taylor Valley, southern Victoria Land, Antarctica and its relationship to stream chemistry. *Hydrol. Process.*, **17**, 115–130.
- Malin, M.C. and K.S. Edgett. 2000. Evidence for recent groundwater seepage and surface runoff on Mars. *Science*, **288**(5475), 2330–2335.
- Marchant, D.R. and G.H. Denton. 1996. Miocene and Pliocene paleoclimate of the Dry Valleys region, southern Victoria Land: a geomorphological approach. *Marine Micro-palaeontology*, **27**(1–4), 253–271.
- McKnight, D.M., D.K. Niyogi, A.S. Alger, A. Bomblies, P.A. Conovitz and C.M. Tate. 1999. Dry valley streams in Antarctica: ecosystems waiting for water. *BioScience*, **49**(12), 985–995.
- Nezat, C.A., W.B. Lyons and K.A. Welch. 2001. Chemical weathering in streams of a polar desert (Taylor Valley, Antarctica). *Geol. Soc. Am. Bull.*, **113**(11), 1401–1407.
- Oyarzun, R., C. Viedma, A. Marquez and J. Lillo. 2003. Freezing-resistant liquid water in porous media, a possible mechanism to account for the fluidized transport of sediments on Mars: an example from East Gorgonum crater. *Terra Nova*, **15**(4), 238–242.
- Pollard, W., C. Omelon, D. Anderson and C. McKay. 1999. Perennial spring occurrence in the Expedition Fiord area, Axel Heiberg Island, Canadian High Arctic. *Can. J. Earth Sci.*, **36**(1), 105–120.
- Powers, L.E., M.C. Ho, D.W. Freckman and R.A. Virginia. 1998. Distribution, community structure, and microhabitats of soil invertebrates along an elevational gradient in Taylor Valley, Antarctica. *Arct. Alp. Res.*, **30**(2), 133–141.
- Pugh, H.E., K.A. Welch, W.B. Lyons, J.C. Priscu and D.M. McKnight. 2002. The biogeochemistry of Si in the McMurdo Dry Valley lakes, Antarctica. *Int. J. Astrobiol.*, **1**(4), 401–413. (10.1017/S1473550403001332.)
- Stuiver, M., I.C. Yang, G.H. Denton and T.B. Kellogg. 1981. Oxygen isotope ratios of Antarctic permafrost and glacier ice. In McGinnis, L.D., ed. *Dry Valley Drilling Project*. Washington, DC, American Geophysical Union, 131–139.
- Wall, D.H. and R.A. Virginia. 1999. Controls on soil biodiversity: insights from extreme environments. *Appl. Soil Ecol.*, **13**(2), 137–150.
- Welch, K.A., W.B. Lyons, E. Graham, K. Neumann, J.M. Thomas and D. Mikesell. 1996. The determination of major element chemistry in terrestrial waters from Antarctica using ion chromatography. *J. Chromatogr.*, **739**(1–2), 257–263.
- Welch, K.A. and 7 others. 2003. Climate and hydrologic variations and implications for lake and stream ecological response in the McMurdo Dry Valleys, Antarctica. In Greenland, D., D.G. Goodin and R.C. Smith, eds. *Climate variability and ecosystem response at long term ecological research sites*. New York, Oxford University Press, 174–195.
- Wharton, R.A., J.M. Crosby, C.P. McKay and J.W. Rice. 1995. Paleolakes on Mars. *J. Paleolimnol.*, **13**(3), 267–283.
- Wilson, A.T. 1979. Geochemical problems of the Antarctic dry areas. *Nature*, **280**(5719), 205–208.