


Any way, this is true

Most people keep anti-collision watch with a head-up radar presentation. When a true bearing is needed, they shift to north-up, and back again . . . if they remember. With 'Radiolocator' you needn't change the presentation. The electronic bearing indicator is *a/ways* stabilised, so your bearings are true. It's simpler and safer. Simplicity is the keynote of the solid-state 'Radiolocators'. All normal radar facilities are standard; and a wide choice of options includes 12- or 16-inch display, True Motion, reflection plotter, dual displays and full or partial inter-switching of dual installations. Dependable, workaday radar. And at the right price.

RADIOLOCATOR
designed throughout for simplicity
and reliability

**263
DEGREES**

**WITH
INTERFERENCE
SUPPRESSION**



Marconi Marine radar

The Marconi International Marine Co. Ltd.
Chelmsford Essex England

Tel (0245) 61701 Telex 99228 · A GEC-Marconi Electronics Company



COMMUNICATION
NAVIGATION
RADAR
SOUND AND TV

Buying Collision Avoidance

Buy Proven

- Engineering
- Performance
- At Sea Experience
- Reliability

At the Lowest Price

DIGI PLOT[®]

FULLY AUTOMATIC RADAR PLOTTING AID

Meets All IMCO and U.S. Coast Guard Requirements



SYSTEMS DESIGNED FOR SAILORS

IOTRON CORPORATION, 5 Alfred Circle, Bedford, Mass., 01730 USA Telephone (617) 275-0340
Cable: Iotron Boston Telex: 92-3426

THE INTERNATIONAL HYDROGRAPHIC REVIEW

Half-yearly, 160 pages (approx.) 18 × 27 cm. Price 65 French francs*
Yearly subscription 120 French francs*

Among the papers of interest in the July 1980 issue are:

- Quality control of offshore positioning surveys
(J. G. RIEMERSMA)
- The requirement for hydrographic surveys in ports and anchorages
(N. N. SATHAYE)
- Some notes on the accuracy of the Navy Navigation Satellite System
(M. SZYMONSKI)
- Celestial fix by calculator for all bodies and all positioning problems without
or with intercepts and azimuths – K-12 Method
(S. KOTLARIĆ)

PUBLISHED BY THE
INTERNATIONAL HYDROGRAPHIC BUREAU
7, av. President J. F. Kennedy,
B.P. 345 – MC – MONACO

The Bureau also publishes monthly
**THE INTERNATIONAL
HYDROGRAPHIC BULLETIN**

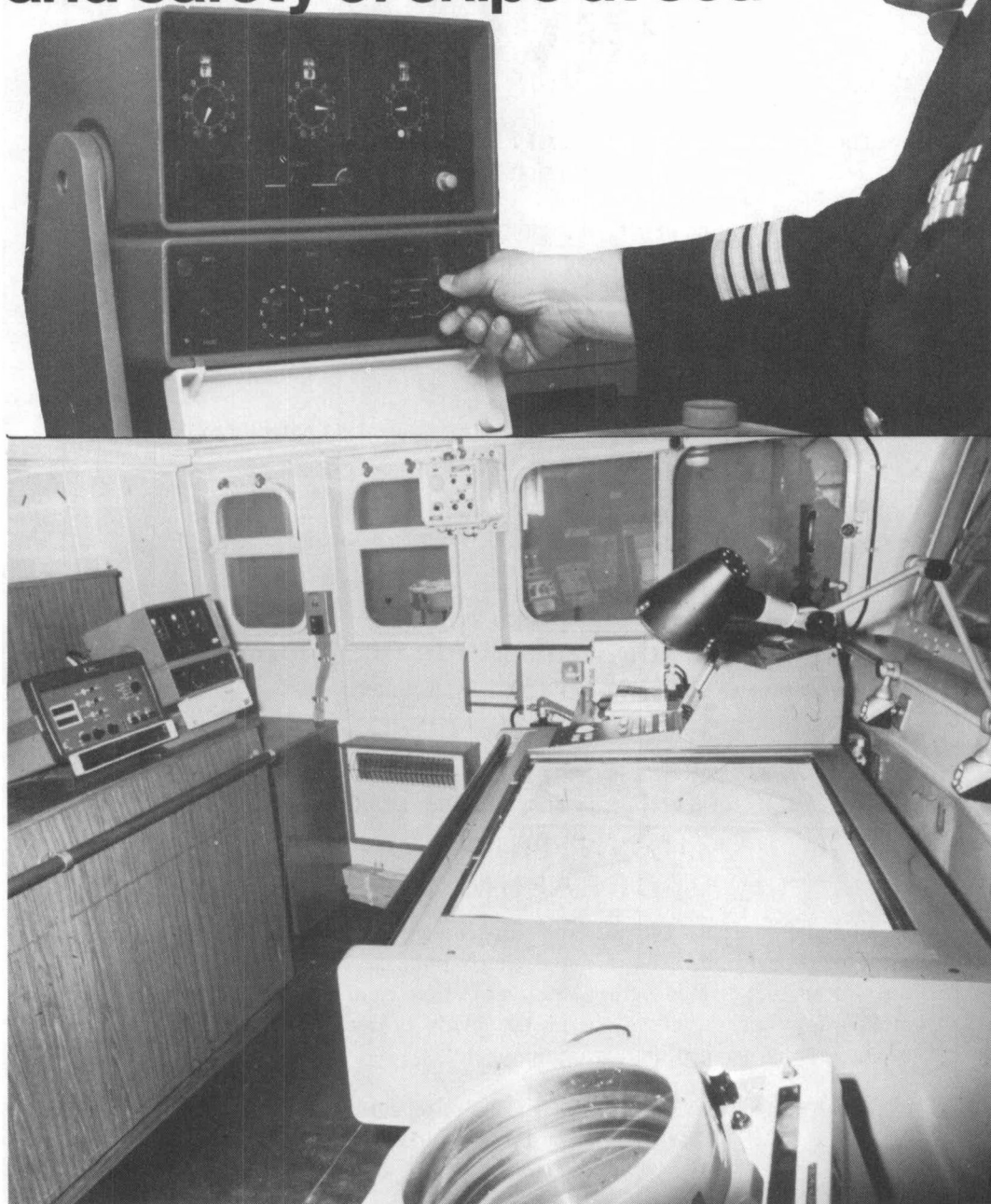
A bilingual journal – English and French – giving news of hydrographic activities worldwide. Lists in detail charts published by Member States of the International Hydrographic Organization, and contains a selective bibliography of recent works in the fields of hydrography, descriptive oceanography, navigation, cartography, etc.

Approx. 30 pages, 21 × 30 cm, 8.50 French francs per copy*
Yearly subscription: 85 French francs*

* *Postage extra in all cases*

DECCA

for the greater efficiency
and safety of ships at sea



RACAL-DECCA NAVIGATOR LTD, 9 ALBERT EMBANKMENT, LONDON SE1 7SW



BOOKS OF INTEREST TO SHIPPING ENTHUSIASTS

FIRE ABOARD £24.00	£25.39
By Frank Rushbrook, C.B.E., F.I.FireE., Assoc. I.Mar.E.	per post
SEAPORTS £4.20	£5.06
By Capt. L. G. Taylor, Extra Master, M.N., F.C.I.T., A.M.B.I.M.	per post
PORTRAIT OF A PORT £3.60	£3.96
By Capt. L. G. Taylor, Extra Master	per post
CARGO WORK £11.00	£12.07
By Capt. L. G. Taylor, Extra Master	per post
PRINCIPLES OF SHIP STABILITY £4.00	£4.57
By Capt. L. G. Taylor, Extra Master	per post
CHINA CLIPPERS £4.80	£6.19
By Basil Lubbock	per post
COLONIAL CLIPPERS £7.80	£9.19
By Basil Lubbock	per post
LOG OF THE CUTTY SARK £7.35	£8.74
By Basil Lubbock	per post
LAST OF THE WINDJAMMERS Vol. I £12.00	£13.39
LAST OF THE WINDJAMMERS Vol. II £12.00	£13.39
By Basil Lubbock	per post
BLACKWALL FRIGATES £4.50	£5.89
By Basil Lubbock	per post
THE DOWN EASTERS £12.80	£14.28
By Basil Lubbock	per post
THE OPIUM CLIPPERS £8.25	£9.64
By Basil Lubbock	per post
THE NITRATE CLIPPERS £7.80	£9.19
By Basil Lubbock	per post
THE ARCTIC WHALERS £14.40	£15.79
By Basil Lubbock	per post
COOLIE SHIPS AND OIL SAILERS £4.50	£5.57
By Basil Lubbock	per post
THE WESTERN OCEAN PACKETS £10.30	£11.69
By Basil Lubbock	per post

BROWN, SON & FERGUSON, LTD.
52 DARNLEY STREET, GLASGOW, G41 2SG

'NAVIGATION'

'NAVIGATION' (Paris), the quarterly Journal of the French Institute of Navigation, is available to Members of the Institute at the preferential subscription rate of £10.00. The July 1980 issue contains the following papers.

I LES NOUVEAUTES TECHNIQUES

- 1 Contribution à la prévention des collisions par H. TROGUS
- 2 Approche automatique tout temps par Ph. LANGUMIER
- 3 Récents progrès en détection du trafic maritime par A. CHAMPEAU

II CHRONIQUE DU NAVIGANT

- 1 Feux d'atterrissage par Al. J. F. VAN HOOFF & Ir. J. C. SIRKS
- 2 Contrôle de la navigation maritime par radar secondaire par A. JANEX
- 3 L'évolution présente des matériels radar par le S.T.N.A.
- 4 Similarités entre navigation astronomique et navigation à gyroscope électrostatique d'après J. N. SCHMIDT
- 5 Le Trident III par M. CHANTÔME

III INFORMATIONS

IV CHRONIQUE DES LIVRES & REVUES

'NAVIGATION (USA)'

Navigation, the quarterly Journal of the American Institute of Navigation, is available to Members of the Institute at a reduced subscription of £5.00 a year. Volume 26, No. 4 (Winter 1979) contains the following papers.

Pilots in the Marine Traffic System *C. W. Koburger, Jr.*

General Aviation Altimetry Errors for Collision Avoidance Systems *A. D. Mundra*

General Conventions and Solutions – their use in Celestial Navigation *G. G. Bennett*

Automation of DMA Nautical Information Products (The Defense Mapping Agency and the Navigator) *O. L. Martin*

Risk of Collision – A Sequel *D. B. Charter, Jr.*

Optimal Collision Avoidance in Unconfined Waters *C. de Wit and J. Oppe*

Reviews of Recent Books

The Institute's Professional Forum

R. W. Knox, D. C. Scull and E. G. DeAvies


The Institute's Professional File

Index to Volume 26

The Continuous One.

The MX 1105 Satellite/Omega Navigator is the only unit of its kind that integrates and computes data from both Transit and Omega signals simultaneously, resulting in highest continuous position accuracy. Fully satisfies U.S. Coast Guard regulations.

Magnavox
For The Long Run.



Magnavox Advanced Products & Systems Company, 2829 Maricopa Street, Torrance, California, U.S.A. 90503, Telephone (213) 328-0770, Telex 696101. Cable MAGNAMAR. Sales and service worldwide.


9246-B

Off the shelf...

...and into deep water. There has been unprecedented growth in the offshore oil industry over two decades, with drilling depths increasing tenfold and exploration moving to the remotest, most hostile areas of the world.

We at Decca Survey like to think that we've matched that growth, leading the way with exploration rig positioning, platform site location studies, pipeline route studies, pipeline inspection, underwater positioning and template, platform and SBM installation work.

In the 80's we'll continue to match that growth, moving with the industry we serve into deeper water with the advanced technology that the challenges of the new decade will demand.



Eighteen companies worldwide offer the complete survey package.

DECCA SURVEY GROUP



DECCA SURVEY LIMITED SOUTH DENES GREAT YARMOUTH NORFOLK NR30 3NU. TEL: 0493 57011. TELEX: 97407

Also at Aberdeen Cork Bahrain Bergen Cagnes-sur-Mer Copenhagen Göteborg Houston Jakarta Kuala Lumpur Lagos Rijswijk Rio de Janeiro Singapore Stockholm Sydney Tokyo.

Marfix Satellite Navigator Bringing the space age down to sea level

Marconi's Marfix satellite navigator uses signals received from orbiting satellites to calculate your exact position anywhere in the world. Between fixes the unit will continue to produce dead reckonings based on the last satellite fix and the ship's heading and speed. Set and drift are automatically calculated and entered.

Two primary objectives dictated the design philosophy behind Marfix. Exceptional reliability: and operational simplicity. The first involved exhaustive selection of all components and the extensive use of solid-state technology.

The second demanded easily mastered procedures and clearly understood control panels.

After all, it's not much use having satellites flying around if the information goes over your head.

Practically any navigator can learn to operate Marfix with a couple of hours' practice. All inputs are

entered through the keyboard; all outputs are displayed in a concise, easily understood format.

Once the Marfix is under way, the system will continue automatically computing and displaying accurate, up-to-the-minute navigational data as long as power is supplied.

Even when faced with a power black-out, Marfix will keep shining through. An internal battery back-up system provides protection of memory content and automatic re-start. Upon resumption of external power, it automatically recharges itself.

All data is displayed in its most immediately relevant form: location in latitude and longitude, direction in degrees, time in hours, minutes and seconds, distance in nautical miles.

Marfix keeps itself in check. Without interrupting normal operation the unit conducts an automatic self-test of all major functions approximately once every two hours. Simple plug-in modules are available to replace any defective part.

For a unit of such sophistication, installation is surprisingly simple, and can be easily accomplished in a few hours. The externally mounted antenna/pre-amplifier is ruggedly constructed to withstand vibration and temperature extremes, and is sealed against the effects of water, sun, wind and salt.

Marfix options include a printer output for hard-copy records and remote display monitors that can be located anywhere on board to duplicate main unit information.

Ever had the feeling that someone up there is looking after you?



Marconi Marine navigation

The Marconi International Marine Co. Ltd.,
Chelmsford, Essex, England. Telephone (0245) 61701. Telex 99228
A GEC-Marconi Electronics Company



THE JOURNAL OF NAVIGATION

Volume 33

1980

PUBLISHED UNDER THE AUTHORITY OF THE COUNCIL
EDITED BY M. W. RICHEY

THE ROYAL INSTITUTE OF NAVIGATION
AT THE ROYAL GEOGRAPHICAL SOCIETY
1 KENSINGTON GORE, LONDON SW7 2AT
SCOTTISH ACADEMIC PRESS LTD., 33 MONTGOMERY STREET, EDINBURGH EH7 5JX

THE ROYAL INSTITUTE OF NAVIGATION

PATRON

H.R.H. THE PRINCE PHILIP DUKE OF EDINBURGH, KG, KT, OM

OFFICERS AND COUNCIL 1979-80

PRESIDENT

R. Maybourn

VICE-PRESIDENTS

G. Dudley

S. S. D. Jones

HONORARY TREASURER

Mrs. M. Pera

CHAIRMAN OF THE TECHNICAL COMMITTEE

Dr. J. F. Kemp

CHAIRMAN OF THE MEMBERSHIP AND FELLOWSHIP COMMITTEE

Rear-Admiral D. W. Haslam, CB, OBE

Other Members of Council

Captain B. H. G. M. Baynham, RN (ret)

Group Captain D. Clare, DFC, RAF (ret)

Commander A. E. Fanning, RN (ret)

Miss A. M. Ferrar

E. R. Hargreaves

Lieut.-Cmdr. P. Le Pla, RN

Captain A. M. MacLean

Wing Commander E. Matthews,

OBE, RAF (ret)

M. G. Pearson

W. P. Robinson, MBE

DIRECTOR

M. W. Richey, MBE

CONTENTS

NAVIGATION AND SOCIETY. G. S. RITCHIE	1
SOME SOCIAL PROBLEMS IN MODERN NAVIGATION SYSTEMS. V. DAVID HOPKIN	11
AUTOMATION AND AIR TRAFFIC CONTROL. JOHN GOODWIN	18
THE ECONOMICS OF AIR TRAFFIC CONTROL, ANGUS HISLOP	23
THE SOCIAL COST OF MARINE ACCIDENTS AND MARINE TRAFFIC MANAGEMENT SYSTEMS. M. O'RATHAILLE AND P. WIEDEMANN	30
STRATEGIES FOR MARINE TRAFFIC. ELISABETH M. GOODWIN AND R. B. RICHARDSON	40
THE SOCIAL AND ECONOMIC IMPACT OF THE COSTS OF CARRIAGE OF GOODS BY SEA. A. D. COUPER	49
SOME ASPECTS OF COMMERCIAL SAIL. COLIN MUDIE	56
ATC AND THE AIRBORNE TRAFFIC-SITUATION DISPLAY, R. L. FORD	64
NAVIGATIONAL MEASUREMENTS. E. W. ANDERSON	80
THE REDUCTION OF ASTRONOMICAL SIGHTS. D. H. SADLER	97
PROJECTIVE GEOMETRY AND COLLISIONS. ELISABETH M. GOODWIN	114
US RESEARCH INTO SHIPHANDLING SIMULATORS FOR MARINER TRAINING AND LICENSING. T. J. HAMMELL AND J. S. GARDINER	121
THE INDUSTRIAL ARCHAEOLOGY OF LIGHTHOUSES. M. B. KOMESAROFF	131
TRAFFIC IN THE DOVER STRAIT (Forum). L. OUDET	138
STUDIES ON INTERACTION AT SEA (Forum). C. B. BARRASS	139
THE SPECIAL THEORY OF RELATIVITY. SIR HERMANN BONDI	155
THE ADMIRALTY COMPASS OBSERVATORY. A. E. FANNING	167
THE FASTNET STORM OF 1979. K. ADLARD COLES	184
THE RECENT CASUALTY RECORD IN THE DOVER STRAIT. S. C. DARE AND G. R. G. LEWISON	192
A STATISTICAL STUDY OF FACTORS AFFECTING NAVIGATION DECISION- MAKING. J. D. HOLMES	206
A COMPUTER SIMULATION OF MARINE TRAFFIC USING DOMAINS AND ARENAS. P. V. DAVIS, M. J. DOVE AND C. T. STOCKEL	215
ON THE 95 PERCENT PROBABILITY CIRCLE OF A VESSEL'S POSITION-II. T. HIRAIWA	223
THE NAVIGATION AND POSITIONING OF PIPELAYING BARGES. S. A. J. RICHARDSON	227
THE USE OF TRANSPONDERS AT SEA. CAPTAIN K. D. JONES	242
TRANSPONDERS IN CIVIL AVIATION. S. RATCLIFFE	249
AN ANALYSIS OF THE POINT OF POSSIBLE COLLISION. ROBERT F. RIGGS AND JAMES P. O'SULLIVAN	259
THE APPLICATION OF CIVIL AVIATION OPERATIONAL TECHNIQUES TO MERCHANT SHIPPING OPERATIONS. J. BRACE	284
THE INFLUENCE OF UNDERWATER SOUND ON MARINE ORGANISMS. H. SUZUKI, E. HAMADA, K. SAITO, Y. MANIWA, Y. SHIRAI	291
THE EFFECTS OF SONIC BOOM ON THE ECOLOGICAL ENVIRONMENT. P. CERRI	296
P. V. H. WEEMS: A PERSONAL TRIBUTE (Forum). D. H. SADLER	304
A SUN COMPASS FOR SWINGING SHIP (Forum). T. J. NAGEL	305
STUDIES OF INTERACTION AT SEA (Forum). E. C. B. CORLETT	307
THE ESTIMATION OF COLLISION RISK FOR MARINE TRAFFIC IN U.K. WATERS. G. R. G. LEWISON	317
THE PROBABILITY OF CLOSE OVERTAKING IN FOG. R. G. CURTIS	329

COLLISION AVOIDANCE AS OBSERVED BY SHORE BASED RADAR. M. J. BARRATT	341
COLLISION RISKS FOR FIXED OFF-SHORE STRUCTURES. ELISABETH M. GOODWIN AND J. F. KEMP	351
A MID-CHANNEL SURVEY IN OF VESSELS ROUTED PAST USHANT AND CHERBOURG. R. F. CHALK AND A. COUPARD	357
INFORMATION SYSTEMS IN PORTS. M. R. BRADSHAW AND K. D. JONES	370
CASUALTIES TO TANKERS IN THE BALTIC 1960-1975. V. KOSTILAINEN AND P. TUOVINEN	379
THE COMPULSORY FITTING OF SEABORNE RADAR COLLISION AVOIDANCE SYSTEMS; A DISCUSSION	389
THE VISUAL ESTIMATION OF MISS DISTANCES AT SEA. W. G. P. LAMB	398
A NEW LARBOARD HELM RULE FOR POWER-DRIVEN VESSELS. W. HINSCH	403
SHIP TRAFFIC THROUGH GIBRALTAR STRAIT. J. W. MAVOR	408
A BRIEF HISTORY OF SAILING DIRECTIONS. C. H. COTTER	418
DIRECT REDUCTION OF ASTRONOMICAL SIGHTS WITHOUT LOG-ARITHMS OR CALCULATOR. D. H. SADLER	430
A DIRECTION-COSINE POSITION COORDINATE SYSTEM FOR AIR NAVIGATION. S. MORLEIGH.	435
THE MAGIC OF ANIMAL NAVIGATION. E. W. ANDERSON	444
FURTHER ANALYSES OF POSITION ERRORS IN NAVIGATION. D. A. HSU	452
AN AUTOMATED CONFLICT-ALERT FUNCTION FOR AN AIR TRAFFIC CONTROL SYSTEM. P. BERTOLAZZI AND M. LUCERTINI	475
MODERN DOPPLER NAVIGATION SYSTEMS. T. GRAY AND T. G. THORNE	482
THE EN ROUTE ALTERNATE AND A RATIONAL BASIS FOR CONTINGENCY FUEL. A. R. KIMMINS	501

THE ROYAL INSTITUTE OF NAVIGATION

THE OBJECT of the Institute is to unite in one body those who are concerned with or who are interested in the science and art of navigation. Membership is not restricted to those who hold professional qualifications, but is open to others who wish to further the aims of the Institute.

By coordinating the knowledge and achievements of marine and air navigators, scientists and those associated with the development and production of navigational equipment, the work of the Institute is directed towards raising the standard of navigation. In the field of education it is the aim of the Institute to bring practical navigators into contact with teachers and research workers to increase a common appreciation of the issues involved. It is an object of the Institute to encourage research in equipment and methods; through its publications it gives a wide circulation to original work on navigation so that new developments and suggestions can be appreciated by those most directly concerned with them.

The activities of the Institute include the holding of monthly meetings to discuss specific problems, the publication of a Journal and of other works concerned with different aspects of navigation, and such other activities as the Council may deem necessary to promote knowledge in navigation and its associated sciences.

The Journal of Navigation is issued free to all Members and contains a full account of the Institute's proceedings. It prints the papers which are presented at meetings, together with their ensuing discussion, and other original papers contributing to the science of navigation. It also contains record of current navigational work, reviews of important books, and general papers of interest to navigators and those with similar interests.

The work of the Institute is coordinated with that of similar societies abroad, whose proceedings are available to members.

Membership. There are five classes of membership of the Institute:

(1) HONORARY MEMBERS, who shall be distinguished persons upon whom the Council may see fit to confer an honorary distinction.

(2) FELLOWS, who shall be members, of at least three years' standing who, in the opinion of the Council, have made a contribution of value to navigation.

(3) MEMBERS, who shall be persons over twenty-one years of age who can satisfy the Council of their interest in navigation.

(4) STUDENT MEMBERS, who shall be persons under twenty-five years of age studying with a view to making navigation, or an allied interest, their career.

(5) CORPORATE MEMBERS, who shall be companies, universities, navigation schools, government departments and other organizations, here and abroad, who are directly or indirectly interested in the science of navigation. Corporate Members are entitled to send representative to all Institute meetings and to receive six copies of the *Journal*, and other publications. They are encouraged to take an active part in the Institute's work. Applications should be sent by letter addressed to the Director.

Subscriptions. Annual subscriptions to the Institute are payable in advance as follows:

Members and Fellows	£17.00
Student Members	£7.00
Corporate Members	£140.00

The Institute's financial year begins on 1 July. Members in any category who are elected after 1 January in any year are only due for one half of their subscription until 1 July, when the full subscription for the next year becomes due.

Printed in Great Britain at the University Press Cambridge