

Any way, this is true

Most people keep anti-collision watch with a head-up radar presentation. When a true bearing is needed, they shift to north-up, and back again . . . if they remember. With 'Radiolocator' you needn't change the presentation. The electronic bearing indicator is *always* stabilised, so your bearings are true. It's simpler and safer.


Simplicity is the keynote of the solid-state 'Radiolocators'. All normal radar facilities are standard; and a wide choice of options includes 12- or 16-inch display, True Motion, reflection plotter, dual displays and full or partial inter-switching of dual installations. Dependable, workaday radar. And at the right price.

**263
DEGREES**

**WITH
INTERFERENCE
SUPPRESSION**

RADIOLOCATOR

designed throughout for simplicity
and reliability



Marconi Marine radar

The Marconi International Marine Co. Ltd.

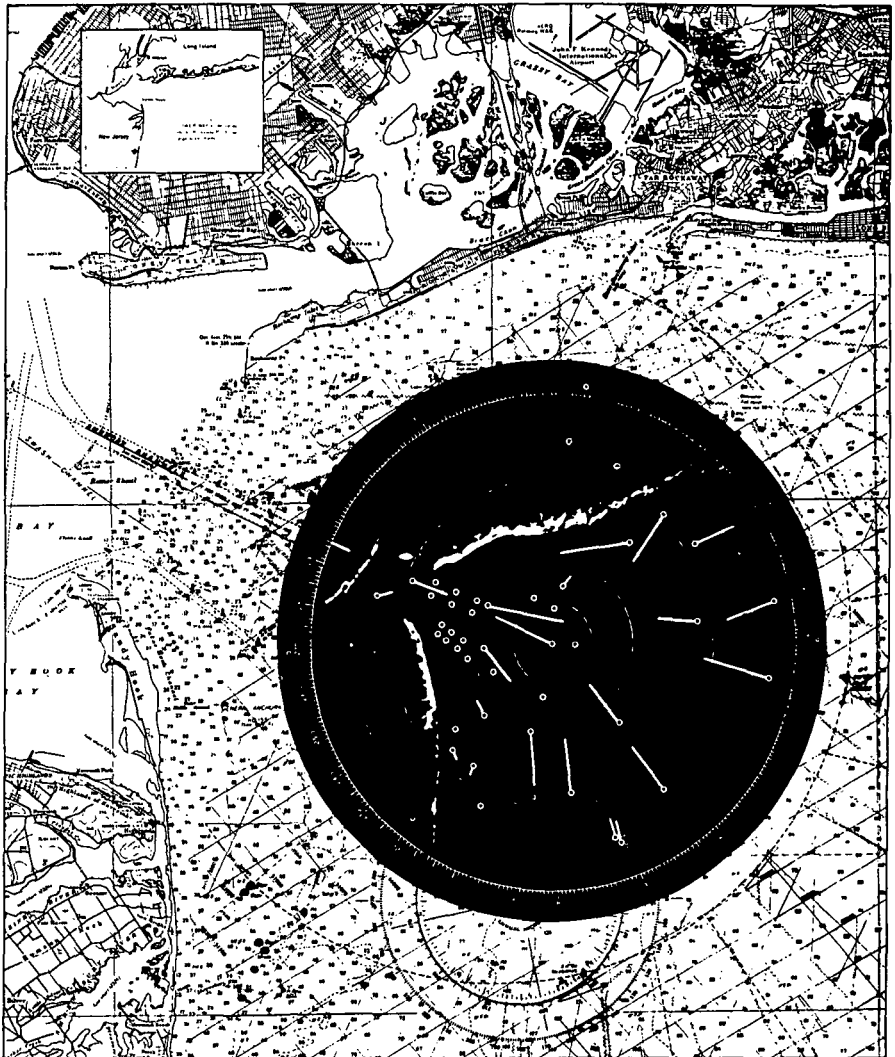
Chelmsford Essex England

Tel (0245) 61701 Telex 99228 · A GEC-Marconi Electronics Company



COMMUNICATION
NAVIGATION
RADAR
SOUND AND TV

DIGIPLOT[®]



Fully Automatic Radar Plotting

Bright Intrinsic Bi-Color Radar Display
Automatic 40 Target Echo Acquisition and Plotting

Guaranteed

To meet pending IMCO Specifications and
U.S. Coast Guard Regulations.

TWO year NO CHARGE
all inclusive warranty,
including free worldwide travel to any port.



IOTRON CORPORATION,

5 Alfred Circle, Bedford, Mass USA Telephone (617) 275-0340 Cable Iotron Boston Telex: 92-3426

THE INTERNATIONAL HYDROGRAPHIC REVIEW

Half-yearly, 160 pages (approx.), 18 × 27 cm. Price 60 French francs.

Among the papers of navigational interest in the number of
July 1979 are:

- The Nautical Chart: its purpose and content
(M. SCHMIDT)
- Back to Cook – The role of the hydrographer in delineating topography and culture
(C. G. CHAMP & P. WARREN)

PUBLISHED BY THE
INTERNATIONAL HYDROGRAPHIC BUREAU
Avenue Président J. F. Kennedy, Monte-Carlo, Monaco

The Bureau also publishes monthly


THE INTERNATIONAL HYDROGRAPHIC BULLETIN

A bi-lingual journal – English and French – giving news of hydrographic activities worldwide. Lists in detail all new charts published by Member States of the International Hydrographic Organization, and contains an extensive monthly bibliography on Oceanography, Navigation, etc.

Approx. 30 pages, 21 × 30 cm, 6 francs per copy
Yearly subscription: 60 francs

DECCA

for the greater efficiency
and safety of ships at sea



THE DECCA NAVIGATOR COMPANY LIMITED. DECCA RADAR LIMITED. LONDON



'NAVIGATION'

NAVIGATION (Paris), the quarterly Journal of the French Institute of Navigation, is available to Members of the Institute at the preferential subscription rate of £7.00. The July 1979 issue contains the following papers.

I LES NOUVEAUTES TECHNIQUES

- 1 Pilotage automatique des chasseurs de mine type 'Eridan' par E. BOUTHINON & G. CHARBONNIER
- 2 Evolution technique de la navigation par inertie pour avions par L. CAMBERLEIN
- 3 Nouveau D.M.E. de précision par M. SCHILIGER
- 4 Pourquoi le 'Garp' (Météorologie Nationale)
- 5 Navicom, un calculateur de poche pour la navigation sans éphéméride ni chronomètre par K. W. HOENOW

II CHRONIQUE DU NAVIGANT

- 1 Les collisions maritimes (IRT) (1ère partie)
- 2 Le Decca Navigator par CL. POWELL
- 3 Une traversée de l'Atlantique Nord par le Commandant LOGET (Cie Générale Maritime)

III INFORMATIONS


- 1 Assemblée Générale de l'I.F.N. - Jeudi 26 avril 1979
- 2 Le premier Salon Nord-Sud Maritime
- 3 Le séminaire de Nantes
- 4 Rapport du Groupe de Travail intersession sur l'omega différentiel
- 5 Symposium sur la localisation maritime (Brest 2-5 octobre 1979)

IV CHRONIQUE DES LIVRES & REVUES

'NAVIGATION (USA)'

Navigation, the quarterly Journal of the American Institute of Navigation, is available to Members of the Institute at a reduced subscription of £5.00 a year. Volume 25, No. 4 (Winter 1978-79) contains the following papers.

Omega Ambiguity Resolution Techniques	<i>F. H. Raab</i>	371
The Law, the Courts and the Seaman: the Mariner's Dilemma	<i>R. M. Slack</i>	385
Omega Validation over the Western Pacific Area	<i>F. G. Karkalik</i>	395
Satellite Interferometer as an Advanced Navigation/Communication System	<i>G. S. Gopalapillai, G. T. Ruck and A. G. Mourad</i>	405
R1-D1: Some Implications of Ship Automation on Organization, Training, Design and Logistics	<i>C. W. Koburger, Jr.</i>	419
Geometric Dilution of Precision	<i>E. R. Swanson</i>	425
Longitude by Lunar Observations and the Pocket Calculator	<i>D. W. Kerst</i>	430
Hand Held Calculators - An Evaluation of their use for Celestial Navigation	<i>A. Bralove</i>	434
THE INSTITUTE'S PROFESSIONAL FORUM	<i>R. Watkins, P. M. Janiczek and R. G. Huenemann</i>	447
THE INSTITUTE'S PROFESSIONAL FILE		449
INDEX TO VOLUME 25		453



We're great at putting everything in its proper place- precisely.

Because positioning is our business. And because we've been doing it for a long time now. For over 30 years, we have been steadily developing and improving electronic positioning aids.

Today, as the Decca Survey Group of companies, we are strategically stationed to provide a comprehensive survey service anywhere on demand. Precisely positioning rigs and platforms in the search for oil and minerals offshore. Undertaking the vital survey work associated with dredging and port and harbour maintenance and

development. And surveying the routes for pipes and cables in the seas and oceans of the world.


We have the most experienced personnel. The most comprehensively fitted vessels. And the most advanced electronic equipment — including acoustic and satellite positioning aids.

Whenever you need precise positioning services, you need us. The Decca Survey Group. In positioning, we're *precisely* the people who matter.



 **DECCA SURVEY GROUP**
anytime anywhere

DECCA SURVEY LIMITED KINGSTON ROAD LEATHERHEAD SURREY ENGLAND TELEPHONE LEATHERHEAD 76971 TELEX 928437

(vii)



**Where accuracy
and
reliability
count...**



The **B & G** Model 784 echo sounder is a high powered instrument for use in small commercial ships or authority and service vessels. A bridge repeater is available. Maximum range is 200 metres. The Model 784 is approved by the Ministry of Defence for use in H.M. Ships.

BROOKES & GATEHOUSE LTD

Pioneers and world leaders in electronic instrumentation for yachts

Bath Road, Lympington, Hants. Tel:(0590) 74252. Telex 477724

and a branch in the U.S.A.

BROOKES & GATEHOUSE INC 154 East Boston Post Road, Mamaroneck, New York 10543

STANFORD MARITIME

*Two important new textbooks
for sea-going officers*

MARINE STATISTICS THEORY AND PRACTICE

E M Goodwin Msc PhD MRIM MIS
J F Kemp PhD Extra Master FRIN

Though written specifically for seagoing officers, this text book—complete with exercises—clarifies the subject in a way that will appeal to beginners too.

Essential reading for DoT examination candidates.

£12.50

PARALLEL INDEXING TECHNIQUES

Captain I Smith
Captain RA Muloney

The concept of parallel indexing is simple but its use requires training. The authors, experienced lecturers in all the techniques of navigation by radar, have compiled this small book to answer a real need.

£1.50 approx.

12-14 Long Acre, London WC2E 9LP 01-836 7863

I.A.L.A. MARITIME BUOYAGE SYSTEM A

At Potters, updating maritime knowledge is a continuous process. We are a focal point for receiving information and a centre for its dissemination. Notices to Mariners, Tracings to, facilitate on board chart correction—New Editions of charts automatically mailed on issue—Statutory Instruments in stock on publication and a full

maritime library of books and papers is available to the shipping world with the latest facts, opinions and experiences from authors far and wide. Potters models of the new I.A.L.A. buoyage system for educational purposes is just another example of our continuing effort to provide updated information.



J. D. POTTER LTD

Serving the world of navigation since 1830. J.D. Potter Ltd., 145 Minories, London EC3N 1NH.
Tel: 01-709 9076 Cables: Adcharts, London EC3N 1NH Telex: 887386. 24 Hour Telephone System.

BOOKS OF INTEREST TO SHIPPING ENTHUSIASTS

THE PRINCIPLES AND PRACTICE OF NAVIGATION

By A. FROST, *Master Mariner, MRIN*

£8.00

Per post £8.66

THE ELEMENTS OF NAVIGATION AND NAUTICAL ASTRONOMY

By CHARLES H. COTTER, *Master Mariner*

£16.00

Per post £16.86

PORTRAIT OF A PORT

By Captain L. G. TAYLOR, *Extra Master*

£3.60

Per post £3.92

LIQUIFIED PETROLEUM GAS TANKER PRACTICE

By Captain T. W. V. WOOLCOTT

£10.80

Per post £11.34

THE OIL RIG MOORINGS HANDBOOK

By Captain J. VENDRELL, *Master Mariner*

£3.40

Per post £3.60

A CHILD UNDER SAIL

By ELIZABETH LINKLATER

£6.60

Per post £7.26

BROWN, SON & FERGUSON, LTD

52 Darnley Street, Glasgow, G41 2SG

Magnavox Satnav Reliability Proven.

We've been talking about the inherent reliability of the Magnavox MX1102 Satellite Navigators for quite some time. But now, we've got some hard numbers that are worth a thousand words.

Over 6,442,690 Hours In Service.

All the planning, designing and engineering in the world cannot tell you exactly how a piece of electronic hardware will perform on the job. Neither can the most exhaustive lab testing. But more than six million hours of in-service performance data have demonstrated the reliability we designed into the MX1102 at the outset. Our "claims" of reliability are now substantiated.

Over 23,500 Hours Mean Time Between Failures.*


Incredible but true. The MX1102 has set records for reliability that other manufacturers can't touch. Because our MTBF has been established aboard ships at sea, you can have confidence that your MX1102 will operate reliably for years. No amount of electronic wizardry or wishful thinking could replace "in-the-field" performance. And that's precisely where the MX1102 has shown its true colors.

*Documentation available upon request.



**More Magnavox Satnav
systems are currently in operation
than from all other manufacturers combined.**

Magnavox
Magnavox Government and Industrial Electronics Company



New 24-Month Warranty.

Claims of reliability, even when substantiated with hard facts, can appear empty unless a manufacturer is willing to "put its money where its mouth is." And that's exactly what we've done. We've boldly doubled the warranty on MX1102-NV, and MX1112 Satellite Navigators — now 24 months from date of installation or 30 months from the date of shipment, whichever occurs first, including parts and labor at any of our 27 service depots throughout the world.


Technology That Keeps On Working.

Reliability translates into hard cash when you're managing a fleet. And when a proven product comes along that's backed up by

the most extensive satellite navigation service network in the world, the results are impressive. That's why there are more Magnavox Satnav systems currently in operation than from all other manufacturers combined!

So before you specify Satnav for your ships, look for reliability that's been proven on the job.

That's reliability you can bank on. Magnavox Government and Industrial Electronics Co., 2829 Maricopa St., Torrance, Calif. 90503, (213) 328-0770, Telex: 696101, Cable: MAGNAMAR.



THE JOURNAL OF NAVIGATION

Volume 32

1979

PUBLISHED UNDER THE AUTHORITY OF THE COUNCIL
EDITED BY M. W. RICHEY

THE ROYAL INSTITUTE OF NAVIGATION
AT THE ROYAL GEOGRAPHICAL SOCIETY
1 KENSINGTON GORE, LONDON SW7 2AT
SCOTTISH ACADEMIC PRESS LTD., 33 MONTGOMERY STREET, EDINBURGH EH7 5JX

THE ROYAL INSTITUTE OF NAVIGATION

PATRON

H.R.H. THE PRINCE PHILIP DUKE OF EDINBURGH, KG, KT, OM

OFFICERS AND COUNCIL 1978–79

PRESIDENT

R. Maybourn

VICE-PRESIDENTS

S. S. D. Jones

S. Ratcliffe

HONORARY TREASURER

Mrs. M. Pera

CHAIRMAN OF THE TECHNICAL COMMITTEE

Dr. J. F. Kemp

CHAIRMAN OF THE MEMBERSHIP AND FELLOWSHIP COMMITTEE

Rear-Admiral D. W. Haslam, CB, OBE

Other Members of Council

Captain B. H. G. M. Baynham, RN (ret)	E. R. Hargreaves
Prof. A. N. Black	Captain K. D. Jones
Group Captain D. Clare, DFC, RAF (ret)	Lieut.-Cmdr. P. Le Pla, RN
Captain R. K. N. Emden, DSC	Captain A. M. MacLean
Miss A. M. Ferrar	Wing Commander E. Matthews, OBE, RAF (ret)

DIRECTOR

M. W. Richey, MBE

CONTENTS

RADIO AIDS TO NAVIGATION: THE PIONEER DAYS. SIR EDWARD FENNESSY	1
NAVIGATIONAL ALMANACS FOR SMALL COMPUTERS AND CALCULATORS. D. H. SADLER	17
VESSEL TRAFFIC MANAGEMENT SYSTEMS. A. WEPSTER	25
OPTIMUM CROSSING ANGLES. K. H. KWIK	46
ROUTING AT SEA. L. OUDET	53
MATTHEW FONTAINE MAURY (1806-1873). C. H. COTTER	75
TESTING THE SPERRY COLLISION AVOIDANCE SYSTEM. J. FEDOROWSKI, W. GALOR AND J. HAJDUK	84
GYROSCOPE TECHNOLOGY	
STRAPPED-DOWN SYSTEMS AND GYROSCOPE TECHNOLOGY. S. G. SMITH	91
COMPUTING AND SENSOR REQUIREMENTS FOR INERTIAL NAVIGATION. D. G. HARRIS	101
RECENT DEVELOPMENTS IN GYROSCOPE TECHNOLOGY. D. B. NISBET AND J. N. G. SCOTT	109
LORD KELVIN AND HIS COMPASS. W. E. MAY	122
ESCAPE TIME II - THE CONTRIBUTION OF AUTOMATIC ACQUISITION (Forum). F. J. WYLIE	135
TRAFFIC LANES AND THE COLLISION REGULATIONS (Forum). J. F. KEMPLUCK	137
DME GLIDE SLOPES (Forum). J. D. PROCTOR	138
NAVIGATION AND TECHNOLOGY. W. H. MCKINLAY	157
CHANGING THE ADMIRALTY CHART. D. W. HASLAM	164
A LINGUISTIC APPROACH TO MARINE COMMUNICATION. M. A. BAKR	171
THE USE OF AVIONICS DME EQUIPMENT FOR MARINE NAVIGATION. W. H. P. CANNER	180
LANE WIDTH IN A HARBOUR PASSAGE. Y. IJIMA AND K. HONDA	186
THE APPLICATION OF TRANSFER FUNCTION TECHNIQUES TO MODELING SHIP CONTROL AND NAVIGATION SYSTEMS. D. K. GILLMAN	200
STUDIES ON INTERACTION AT SEA. E. C. B. CORLETT	210
ANTARCTIC NAVIGATION. T. WOODFIELD	234
PILOT WORKLOAD IN THE AIRCRAFT OF THE FUTURE. D. CARAUX AND J.-C. WANNER	243
THE USE OF VHF RADIO TO REDUCE UNCERTAINTY IN MARINE ENCOUNTERS. R. A. CAHILL	259
AN EARLY TRAFFIC SCHEME FOR THE ENGLISH CHANNEL (Forum). C. H. COTTER	266
THE SIMULATION OF CROSSING MANOEUVRES AT SEA (Forum). W. G. P. LAMB	271
THE DISTRIBUTION PATTERN OF OMEGA OBSERVATIONS (Forum). E. R. SWANSON	274
THE OPTIMAL SPEED OF SHIPS. ELISABETH M. GOODWIN AND J. F. KEMP	291
DEAD RECKONING INSTRUMENTATION. L. W. J. FIFIELD	309
THE VHF RADIO LIGHTHOUSE. R. JOHANNESSEN	320
A STRANDING IN THE MAGELLAN STRAIT. W. BURGER AND A. G. CORBET	325
VLCC DRIFT. J. A. CUMMING	334
GPS NAVSTAR - A REVIEW. S. S. D. JONES	341
RADAR ESTIMATION OF THE HEIGHT OF A CRUISING AIRCRAFT. S. NAGAOKA, E. YOSHIOKA AND P. T. MUTO	352
MINIMUM NAVIGATION PERFORMANCE IN THE NORTH ATLANTIC REGION. P. BROOKER AND F. A. WHITE	357

THE IMPACT OF LOW-COST MICRO-PROCESSORS ON AIRBORNE NAVIGATION SYSTEMS. P. A. HEARNE AND D. J. HAMLIN	375
RISK: TAKEN OR CONTROLLED? P. H. TANNER	395
EDWARD J. JOHNSON AND THE EARLY HISTORY OF SHIP MAGNETISM. C. H. COTTER	415
'STUDIES ON INTERACTION AT SEA' (Forum). I. W. DAND AND P. J. V. PAGET	422
AN ANALYSIS OF ERROR DISTRIBUTIONS IN NAVIGATION (Forum). D. A. Hsu	426
CROSSING TRAFFIC SEPARATION SCHEMES (Forum). R. S. RICHARDSON	429

CONTENTS

RADIO AIDS TO NAVIGATION; THE PIONEER DAYS. SIR EDWARD FENNESSY	1
NAVIGATIONAL ALMANACS FOR SMALL COMPUTERS AND CALCULATORS. D. H. SADLER	17
VESSEL TRAFFIC MANAGEMENT SYSTEMS. A. WEPSTER	25
OPTIMUM CROSSING ANGLES. K. H. KWIK	46
ROUTING AT SEA. L. OUDET	53
MATTHEW FONTAINE MAURY (1806-1873). C. H. COTTER	75
TESTING THE SPERRY COLLISION AVOIDANCE SYSTEM. J. FEDOROWSKI, W. GALOR AND J. HAJDUK	84
GYROSCOPE TECHNOLOGY	
STRAPPED-DOWN SYSTEMS AND GYROSCOPE TECHNOLOGY. S. G. SMITH	91
COMPUTING AND SENSOR REQUIREMENTS FOR INERTIAL NAVIGATION. D. G. HARRIS	101
RECENT DEVELOPMENTS IN GYROSCOPE TECHNOLOGY. D. B. NISBET AND J. N. G. SCOTT	109
LORD KELVIN AND HIS COMPASS. W. E. MAY	122
ESCAPE TIME II - THE CONTRIBUTION OF AUTOMATIC ACQUISITION (Forum). F. J. WYLIE	135
TRAFFIC LANES AND THE COLLISION REGULATIONS (Forum). J. F. KEMPLUCK	137
DME GLIDE SLOPES (Forum). J. D. PROCTOR	138
NAVIGATION AND TECHNOLOGY. W. H. MCKINLAY	157
CHANGING THE ADMIRALTY CHART. D. W. HASLAM	164
A LINGUISTIC APPROACH TO MARINE COMMUNICATION. M. A. BAKR. THE USE OF AVIONICS DME EQUIPMENT FOR MARINE NAVIGATION. W. H. P. CANNER	180
LANE WIDTH IN A HARBOUR PASSAGE. Y. IJIMA AND K. HONDA	186
THE APPLICATION OF TRANSFER FUNCTION TECHNIQUES TO MODELING SHIP CONTROL AND NAVIGATION SYSTEMS. D. K. GILLMAN	200
STUDIES ON INTERACTION AT SEA. E. C. B. CORLETT	210
ANTARCTIC NAVIGATION. T. WOODFIELD.	234
PILOT WORKLOAD IN THE AIRCRAFT OF THE FUTURE. D. CARAUX AND J.-C. WANNER	243
THE USE OF VHF RADIO TO REDUCE UNCERTAINTY IN MARINE ENCOUNTERS. R. A. CAHILL	259
AN EARLY TRAFFIC SCHEME FOR THE ENGLISH CHANNEL (Forum). C. H. COTTER	266
THE SIMULATION OF CROSSING MANOEUVRES AT SEA (Forum). W. G. P. LAMB	271
THE DISTRIBUTION PATTERN OF OMEGA OBSERVATIONS (Forum). E. R. SWANSON	274
THE OPTIMAL SPEED OF SHIPS. ELISABETH M. GOODWIN AND J. F. KEMP	291
DEAD RECKONING INSTRUMENTATION. L. W. J. FIFIELD	309
THE VHF RADIO LIGHTHOUSE. R. JOHANNESSEN	320
A STRANDING IN THE MAGELLAN STRAIT. W. BURGER AND A. G. CORBET	325
VLCC DRIFT J. A. CUMMING	334
GPS NAVSTAR - A REVIEW. S. S. D. JONES	341
RADAR ESTIMATION OF THE HEIGHT OF A CRUISING AIRCRAFT. S. NAGAOKA, E. YOSHIOKA AND P. T. MUTO	352
MINIMUM NAVIGATION PERFORMANCE IN THE NORTH ATLANTIC REGION. P. BROOKER AND F. A. WHITE	357

Printed in Great Britain at the University Press, Cambridge