

The JOURNAL of NAVIGATION

VOL. 28, NO. 1

JANUARY

1975

Navigation and War DUKE OF EDINBURGH LECTURE BY R. V. JONES	1
The Automation of Air Traffic Control J. VILLIERS	25
Large Ship Navigation in the Upper Bristol Channel I—The Severn Estuary C. H. COTTER	31
II—Marine Traffic in the Upper Bristol Channel A. G. CORBET	35
The Craft of the Navigator E. W. ANDERSON	49
The Avoidance of Accidents at Sea R. PHILLIPS	66
Tobias Mayer's Claim for the Longitude Prize E. G. FORBES	77

FORUM

Early Portuguese Navigation ARMANDO CORTESÃO	91
'K's and F's' W. E. MAY AND C. H. COTTER	92
An Examination of Criticisms of Automatic Radar Plotting Systems and their Advantages in relation to Manual and Semi-auto Systems J. C. HERFTER AND F. J. WYLIE	97
Plotter Display Philosophy R. G. RINALDI	98
V.H.F. Interference I. DOWNER	99
A Geometrical Construction for Horizontal Angle Fixes T. R. MEADEN	100
The Calculation of Position Line Data with a Computer Calculator H. L. PODMORE	101
Air Navigation with a Pocket Electronic Calculator J. D. PROCTOR	104
The Extraction of Information from a Radar Display	110
Record	111
Reviews	117

THE ROYAL INSTITUTE OF NAVIGATION
AT THE ROYAL GEOGRAPHICAL SOCIETY
1 KENSINGTON GORE LONDON SW7

JOHN MURRAY (PUBLISHERS) LTD., 50 ALBEMARLE STREET, LONDON W1

PRICE TWO POUNDS (£2.00)

THE ROYAL INSTITUTE OF NAVIGATION

Patron

H.R.H. THE PRINCE PHILIP DUKE OF EDINBURGH, K.G., K.T., O.M.

OFFICERS AND COUNCIL 1974-75

President

G. E. Beck

Vice-Presidents

F. A. Haworth
Dr. K. C. Maclure

Honorary Treasurer

Lieut-Comdr. R. B. Richardson, R.N. (Ret.)

Chairman of the Technical Committee

Captain R. Maybourn

Chairman of the Membership and Fellowship Committee

Captain C. H. Cotter

Other Members of Council

Captain B. J. Calvert	Group Captain H. L. Sheppard
Lieut-Comdr. A. G. Dyer, R.N.	F. S. Stringer
A. H. Jessell	Captain P. A. Thompson
Captain A. C. Manson	Captain R. J. Turner
Mrs. Mary Pera	Lieut-Comdr. D. W. Waters, R.N.

Director M. W. Richey, M.B.E.

The Journal of Navigation

The *Journal* is published quarterly by the Institute and is edited by M. W. RICHEY. It contains original papers contributing to the science of navigation, including those presented at meetings of the Institute together with the ensuing discussion. In addition the *Journal* includes a record of current navigational work, reviews of important books, and other matters of concern to those interested in navigation. The views expressed in the *Journal* are not necessarily those of the Institute, or of any organization or department to which the authors may belong. Crown Copyright may be reserved.

The *Journal* is issued free to all members of the Institute. It is sold to the public at two pounds per copy or, by subscription, at eight pounds thirty-five per annum (post free) and may be obtained through all booksellers and John Murray (Publishers) Ltd., 50 Albemarle Street, London W1. Back numbers dated two years prior to the current volume may be obtained from William Dawson & Sons, Ltd., (Back Issues Department), Cannon House, Folkestone, Kent.

Enquiries for advertising space should be addressed to the Institute offices.

The postal address of the Institute is The Royal Institute of Navigation, at The Royal Geographical Society, 1 Kensington Gore, London SW7. (Telephone: 01-589 5021).

Volumes of the *Journal* can be bound for two pounds. The parts should be sent to William Clowes & Sons Ltd., 15 Cavendish Square, London, W1M 0HT.

Handbook of the Weather in the Gulf

Between Iran and the Arabian Peninsula

Important surface weather data collected during the first fifteen years of the Oil Companies' Weather Co-ordination Scheme is to be published, by authority of the Scheme Members, by the Co-ordinators, Imcos Marine, London. Publication will be in several parts over the next three years. The timetable for publication is:

- 1974 Surface Wind, Data.
Bibliography.
- 1975 General Climate, Data.
General Oceanography, Data and Discussion.
Port Meteorological and Hydrographic Data.
- 1976 Surface Wind, Discussion.
General Climate, Discussion.
Meteorology of the Gulf.

Data will be published first, in detail for a number of 'master' stations only. Discussion sections will embrace data from a total of over 70 stations in the Gulf, many of which have as yet accumulated too few years of records to justify publication, and data for sea areas derived from offshore rigs, platforms and ships' reports. The separate parts may be incorporated into one volume on completion.

Surface Wind Data

Available Autumn 1974

Ten 'master' Oil Company stations, seven State stations. Giving wind speed/direction summaries in frequency tabulations and wind roses, exceedance graphs, speed/duration occurrences by month and by direction, extremes of gusts and speeds for a range of durations, etc. Continuous record period of 15 years for four stations, 10 to 14 years for five stations, 5 to 9 years for the remainder.

104 pages. 31 illustrations (two-colour) on 21 pages. Size 21 cm x 30 cm. Stiff cover, wire stitched or punched for universal ring binder.

Price: *Inclusive of airmail cost and packing* £12.50 (US \$30.00)

Bibliography

Available Autumn 1974

A selected bibliography of published and unpublished works concerned with the weather of the Gulf and neighbouring territories as well as with the oceanography of the Gulf itself. 169 entries, 16 pages with frontispiece map, Introduction and Station List.


Size and binding as for Surface Wind Data.

Price: *If ordered with Surface Wind Data no charge*
Additional copies, inclusive of airmail cost and packing £3.50 (US \$8.40)

Orders, which should be accompanied by payment to:

IMCOS MARINE LIMITED
28/30 Little Russell Street,
London, WC1A 2HL, U.K.

LYKES SELECTS DIGILOT COLLISION AVOIDANCE



DIGILOT[®]

FULLY AUTOMATIC MARINE RADAR PLOTTER

- Chartlike presentation on bright 16" CRT display.
- Automatic acquisition and tracking.
- Automatic plotting continuously updated without manual assistance.
- Potential collision threats assessed at a glance at all times.
- Automatic CPA Alarm and trial maneuver facilities.
- World-wide installation and service.



IOTRON CORPORATION • 5 ALFRED CIRCLE • BEDFORD, MA. U.S.A.
CABLE: IOTRON BOSTON • TELEX: 92-3426

'NAVIGATION (U.S.A.)'

Navigation, the quarterly Journal of the American Institute of Navigation, is available to Members of this Institute at a reduced subscription of £2 a year. Volume 21, No. 2 (Summer 1974), contains the following papers.

SYSTEM DESIGN AND ANALYSIS OF ESGM/SINS NAVIGATION SYSTEMS

H. J. Sandberg and A. Dushman

EVALUATING THE ACCURACY OF OMEGA PREDICTED PROPAGATION CORRECTIONS

A. B. Calvo and J. E. Bortz, Sr.

RADIO NAVIGATION ACTIVITIES WITHIN THE DEPARTMENT OF DEFENSE

R. N. Parker

A REVIEW AND APPLICATIONS OF VLF AND LF TRANSMISSIONS FOR NAVIGATION AND TRACKING

J. M. Beukers

FULLY AUTOMATIC LORAN-C FOR COMMERCIAL AIRLINES

J. Hopkins

ELECTRONIC NAVIGATION REQUIREMENTS OF THE MERCHANT MARINE DECK OFFICER

M. H. Carpenter and W. M. Waldo

AIRCRAFT POSITIONING WITH DME

R. Latham

MEETING THE MARITIME REQUIREMENTS IN UNITED STATES WATERS

D. T. Haislip and A. Goldsmith

PRACTICAL ELECTRONIC POSITION FIXING FOR SMALL CRAFT

R. W. Merriam

THE CONVENTIONAL ILS — SO WHAT'S NEW?

J. J. Battistelli

THE INSTITUTE'S PROFESSIONAL FORUM

'NAVIGATION'

NAVIGATION (Paris), the quarterly Journal of the French Institute of Navigation, is available to Members of the Institute at the preferential subscription rate of £5.00 per annum. The October 1974 issue contains the following papers.

I. LES NOUVEAUTÉS TECHNIQUES—

1. Conception des alignements de feux. P. BLAISE
Sensibilité des alignements (Rédaction)
2. Intégration des fonctions de communications, de navigation, d'identification et de contrôle du trafic aérien. L. J. MILOSEVIC & P. MOLLIE
3. Utilisation des récepteurs OMEGA aéroporés automatiques pour les manoeuvres de rendez-vous. DON MACTAGGART

II. LA CHRONIQUE DU NAVIGANT—

1. Les nouvelles tables de navigation à partir du point estimé. P. HUGON
2. La corporation de Trinity House. G. FEAT
3. Les sources du naufrage de la Méduse-Tradition et vérité. A. REUSSNER
4. Navigation automatisée pour les zones côtières et les entrées de port. A. CLIFFORD BARKER

III. INFORMATIONS—

1. Colloque de l'I.F.N.: Conditions et application de la navigation de zone dans l'espace aérien européen.
2. Retour à la mer. P.H.
3. Bref aperçu sur les écoles de navigation en U.R.S.S.

IV. LE CONTROLE DU TRAFIC—


Les problèmes de l'anti-collision pour le trafic méridien de l'Italie. G. VILLA

V. TRIBUNE LIBRE—

Nouveaux commentaires sur le règlement de 1972 pour prévenir les abordages en mer. le Captain F. J. WYLIE (R.N.)

VI. CHRONIQUE DES LIVRES ET REVUES—

INFALLIBILITY



PREDICTOR II—the most advanced marine radar in the world

Radar plotting is as easy as pressing a button. 'Predictor' radar tracks and plots every target on the screen continuously, automatically and with infallible accuracy. True or relative tracks are presented as 4 plots equally spaced in time, up-dated every 10 seconds.

And before you alter course or speed, 'Predictor' will work out the new triangle of velocities for every target and plot the *impending* situation—before you alter.


Marconi Marine radar

The Marconi International Marine Co. Ltd.
Chelmsford Essex England
Tel (0245) 61701 Telex 99228 • A GEC-Marconi Electronics Company



COMMUNICATION
NAVIGATION
RADAR
SOUND AND TV

DEPENDABILITY



RADIOLOCATOR—radar designed throughout for simplicity and reliability

Conventional . . . yes, but the best of its kind. 'Radiolocator' gives you really dependable, workaday radar at the right price.

Solid-state circuitry. Only two thermionic devices—a long-life magnetron and choice of 12-inch or 16-inch CRT. All normal marine radar facilities, plus true bearing indication, are standard; and options include True Motion, compass stabilisation, reflection plotter, dual displays, and full or partial interswitching of dual installations.

Marconi Marine radar


The Marconi International Marine Co. Ltd.

Chelmsford Essex England

Tel (0245) 61701 Telex 99228 • A GEC-Marconi Electronics Company



COMMUNICATION
NAVIGATION
RADAR
SOUND AND TV



DECCA

for the greater efficiency
and safety of ships at sea

THE DECCA NAVIGATOR COMPANY LIMITED, DECCA RADAR LIMITED, LONDON



Authoritative Sailing-Ship Books

COOLIE SHIPS AND OIL SAILERS

This book is a record of two special phases of sea life in Sailing Ships

190 Pages 9½" × 7½" 56 Illustrations

£2.55 (per post £2.85)

THE COLONIAL CLIPPERS

The Great Wooden Ships of the Blackwall and other lines

400 Pages 9½" × 7½" 81 Illustrations, 4 Plans

£2.70 (per post £3.00)

THE CHINA CLIPPERS

A History of the celebrated Clipper Ships in the Chinese Opium and Tea Trades

310 Pages 9½" × 7½" 34 Illustrations

£4.80 (per post £5.10)

THE LAST OF THE WINDJAMMERS

Vol. I. The Sailing Ships of the Seventies-Eighties

535 Pages 9½" × 7½" 126 Illustrations, 17 Plans

£4.50 (per post £4.80)

Vol. II. The Deep-Water Sailing Ships, 1888-1928

470 Pages 9½" × 7½" 174 Illustrations, 17 Plans

£4.50 (per post £4.80)

By BASIL LUBBOCK

All Lubbock's work is the product of original and comprehensive research. These books are recommended without reserve to the student of the sailing-ship

NEW PUBLICATION

THE ATLANTIC OCEAN

This interesting book is a broad study of the physical and human aspects of the Atlantic Ocean


By CAPT. CHARLES H. COTTER

£3.75 (per post £3.98)

Catalogue "N" giving further titles and details, free on request

BROWN, SON & FERGUSON, LTD.,

52 DARNLEY STREET, GLASGOW, G41 2SG



We all admire built in navigation aids

But can they pinpoint their position to within 10 yards in 1,000,000 square miles of ocean?

That's the kind of positioning accuracy you get from the latest marine radar simulator from Solartron-Schlumberger. You've a right to expect the best aids from the training specialists in this field. That's exactly what the Type 2080 Series offers you - the best fully digital system providing facilities to meet all your training requirements, supplied in either manual or programmable form.


- Pinpoint positioning accuracy of $\pm 0.005n.m.$ in an area $1000n.m.$ square.
- Two or more independent exercises can be carried out in separate parts of the total playing area without mutual interference.
- The lightly loaded general purpose computer allows simulation of hyperbolic navigation systems and other aids.
- A capability of virtually unlimited expansion between one Own Ship and up to 256 targets, and four Own Ships and up to 60 targets, without computer loading problems or loss of radar data.

- And manoeuvring data for both Own Ships and targets can be preprogrammed to demonstrate typical collision conditions.

Our marine radar simulators are vital aids to training in colleges and establishments around all the world's oceans. When you need total training capability, look to the training specialists.



FARNBOROUGH HAMPSHIRE ENGLAND
Telephone 44433 (STD 0252) Telex: 85245



**SITUATION
DISPLAY**

**CLEARLY
SHOWS THE WAY**

The days of visor squinting, tired eye radar interpretation and complicated plotting are over. All the visual information for safe navigation can be seen at a glance on the Kelvin Hughes Situation Display.

This unique and advanced electronic equipment is bringing 'clear vision' to the bridges of over 100 vessels, and is already clearly showing the way through the congested waters of the world for British Rail, Esso, Ocean Transport, P&O, Royal Norwegian Navy, Shell and many others. Situation Display is being installed both independently without a second display and in fully interswitched systems with conventional radar in 3cm and 10cm.

Situation Display presents a big bright picture which simulates a clear view from the bridge; 'ship's head-up' but compass stabilised. Moving targets and own ship leave clear tracks so that the 'sure eye' of the navigator can instantly assess the positions, aspects, courses and approximate speeds of all ships in the selected range.

Nothing is left to the imagination—visibility is always good in the weatherless world of the Situation Display.


Please send now for literature.

Kelvin Hughes Equipment & Systems

New North Road, Hainault, Ilford, Essex, England IG6 2UR
Telephone 01-500 1020 Telex 896401



KELVIN HUGHES
A DIVISION OF SMITHS INDUSTRIES LIMITED



Frontispiece. A Y-beam transmitter near Stavanger photographed by a Norwegian patriot