

© The Author(s), 2022. Published by Cambridge University Press for the Arizona Board of Regents on behalf of the University of Arizona. This is an Open Access article, distributed under the terms of the Creative Commons Attribution licence (<https://creativecommons.org/licenses/by/4.0/>), which permits unrestricted re-use, distribution, and reproduction in any medium, provided the original work is properly cited.

GLOBAL OCEAN RADIOCARBON PROGRAMS

Ann P McNichol^{1*}  • Robert M Key² • Thomas P Guilderson³

¹Woods Hole Oceanographic Institution, Woods Hole, MA, USA

²Princeton University, Princeton, NJ, USA

³University of California, Santa Cruz, CA, USA

ABSTRACT. The importance of studying the radiocarbon content of dissolved inorganic carbon (DI¹⁴C) in the oceans has been recognized for decades. Starting with the GEOSECS program in the 1970s, ¹⁴C sampling has been a part of most global survey programs. Early results were used to study air-sea gas exchange while the more recent results are critical for helping calibrate ocean general circulation models used to study the effects of climate change. Here we summarize the major programs and discuss some of the important insights the results are starting to provide.

KEYWORDS: dissolved inorganic carbon, ocean models, oceanography, radiocarbon.

Radiocarbon in dissolved inorganic carbon (DI¹⁴C) in seawater has long been recognized as an important tracer for studying ocean processes. DI¹⁴C is reported as $\Delta^{14}\text{C}$ in per mille units as defined in Stuiver and Polach (1977). The earliest ocean measurements from the 1950s focused on deep ocean circulation rates (Bien et al. 1960; Broecker et al. 1960). Early studies of the surface ocean were thought to be complicated by the known lack of steady-state in the atmospheric radiocarbon content due to the atmospheric ¹⁴C decrease since the Industrial Revolution (the Suess effect: e.g., Suess 1953; Keeling 1979; Stuiver and Quay 1981) and the sharp increase in ¹⁴C since the atmospheric weapons tests in the 1950s and 1960s (the bomb spike, e.g., Rafter 1965; Nydal 1968). At the time, it was understood how useful the bomb spike would be for studying air-sea gas exchange in the future (Bien et al. 1960) and as a global carbon cycle tracer experiment. Reidar Nydal championed the collection and analysis of surface ocean radiocarbon starting in the mid-1960s (Nydal et al. 1984), amassing a data set of over 500 analyses between 1966 and 1981. The early work demonstrated the power of DI¹⁴C to study ocean processes but was limited in scope because of the challenges of collecting the samples and making the measurements.

Until the advent of accelerator mass spectrometry (AMS) in the early 1990s, up to 250 L of seawater was required to obtain a precise radiocarbon measurement, i.e., a measurement with a precision of $\pm 2\text{--}4\%$ in the deep ocean. Two samplers in use until the early to mid 1990s were Gerard barrels (Bien et al. 1960; Broecker et al. 1960) and keg samplers (Young et al. 1969) (Figure 1). The former has a capacity of ~ 250 L, and the latter, repurposed beer kegs, had a capacity of up to ~ 60 L. Gerard samples were acidified on the ship using 40 mL of concentrated H₂SO₄ and sparged for about four hours (depending on sample temperature) using CO₂-free air or N₂. Extracted CO₂ was precipitated as either BaCO₃, SrCO₃, or dissolved in KOH or NaOH and transferred to shore-based laboratories for analysis and counting using specialized gas proportional (Östlund et al. 1962) or liquid scintillation (Tamers 1960) counters. The amount of time required to collect the Gerard samples coupled with the lengthy shipboard extraction procedure severely limited the numbers of samples that could be collected and

*Corresponding author. Email: amcnichol@whoi.edu




Figure 1 Samplers used to collect water for radiocarbon analysis: A. Gerard barrel, B. Keg sampler, C. Niskin bottles. A and B use the entire volume of water for the analysis while only 500 mL are collected from the Niskin bottle.

analyzed. Regardless, the GEOSECS data collected during the 1970s provide an extraordinarily valuable baseline for the more extensive subsequent surveys.

The handling and difficulty of ensuring good recoveries also made it challenging to use these samples for DI^{13}C measurements of adequate precision and accuracy to be oceanographically meaningful; therefore, separate samples were used for these analyses (Kroopnik 1985). The reduction in sample size afforded by AMS (from 250 L to 0.5 L) made it possible to collect samples at sea, preserve them with HgCl_2 , and ship them back to laboratories for analysis. Until recently, the preferred extraction method for both DI^{14}C and DI^{13}C has been sparging with CO_2 -free gases, usually N_2 (Bard 1987; Quay 1992; McNichol 1994). Newer methods include headspace analysis (Gao et al. 2014) and membrane transfer techniques (Gospodinova et al. 2016). Once the gas has been extracted, standard techniques are used for the analysis of radiocarbon (Vogel et al. 1987; Roberts et al. 2010; Longworth et al. 2015). Shipboard-based analysis using non AMS techniques to measure radiocarbon at sea, at least for waters containing bomb-produced carbon, allowing researchers to walk off the ship with data, will bring radiocarbon on par with chlorofluorocarbons (CFCs) for wider utilization within the oceanographic community. Much progress is needed but cavity-ring down systems similar to those in use for DI^{13}C (Su et al. 2019) hold promise for the future (Galli et al. 2016; Fleisher et al. 2017).

The first global sampling program to include DI^{14}C was the Geochemical Ocean Sections Study (GEOSECS) in the mid-1970s (Östlund and Stuiver 1980; Stuiver and Östlund 1980, 1983). A major force in the measurement of DI^{14}C in the GEOSECS program and many of the programs that followed was Wally Broecker. As noted in a memoir (Broecker 2012), his interest was piqued during a conversation with Henry Stommel. Specifically, Broecker recalled, “Toward the end of the 1960s, two unique opportunities arose which led me to temporarily abandon my desire to plunge ever more deeply into paleoclimate. One was the

creation by the National Science Foundation of an initiative called IDOE (International Decade of Ocean Exploration) and the other was an invitation to participate in a limnological research program being launched in Canada. In 1968, during a visit to Woods Hole, Henry Stommel, a legendary figure in physical oceanography, took me aside and said, ‘Wally, you guys measure radiocarbon here and there in the ocean, but if we are to properly use the results to pin down the rates of transport, we need a systematic survey along transects from one end of the ocean to the other.’ I asked, ‘how many stations along each transect and how many depths at each station?’ He replied, ‘50 stations and 20 depths.’ ”

The GEOSECS goal was to increase the general knowledge of ocean geochemistry and to estimate the deep-ocean transport rates. Sampling consisted of a single section along the center of each major ocean basin. The GEOSECS Program introduction states, “As man [sic] becomes increasingly aware of the ocean as a source of food, a disposal area for nuclear and industrial waste products, a strategic realm for national security and a controlling factor in the earth’s climatic regime, he also recognizes how very little he knows about the sea.” Data from the early programs up through the original World Ocean Circulation Experiment (WOCE) occupations are stored in easily accessible internet locations (e.g., CLIVAR and Carbon Hydrographic Data Office [CCHDO], National Centers for Environmental Information [NCEI], Ocean Carbon Data System [OCADS]) and summarized in the Global Ocean Data Analysis Project (GLODAP) database (Key et al. 2004). Sample numbers cited here reflect those in GLODAPv2.2020 (Olsen et al. 2020) and include data reported through 2015 (mostly samples from the Climate Variability and Predictability [CLIVAR] and the Global Ocean Ship-Based Hydrographic Investigations Program [GO-SHIP] programs). During GEOSECS, 2218 DI^{14}C values from 125 stations were reported. Subsequent large programs were the Transient Tracers in the Ocean (TTO, 1981–1983, 937 values from 101 stations; Brewer et al. 1985; Östlund and Rooth 1990) and the South Atlantic Ventilation Experiment (SAVE, 1987–1989, 955 values from 77 stations) in the Atlantic Ocean, as well as the Indian Gaz Ocean (INDIGO, 1985–1987, 233 samples; Östlund and Grall 1991, 430 values from 20 stations) project in the Indian and Southern Oceans. The primary goal of these programs was to extend the two-dimensional description of the tracer distributions into three dimensions so that the properties could be mapped on density surfaces. Much of this earlier work used the fact that, in the 1960s and by GEOSECS in the 1970s, ocean DI^{14}C was controlled by air-sea exchange and had not penetrated deeply enough to be a good tracer analog for the uptake of anthropogenic CO_2 .

During the 1990s the WOCE program was carried out “to survey the global distribution of ocean variables with a view to greatly improving estimates of the circulation of heat, water and chemicals around the world ocean, and their exchange with the atmosphere (Woods 1985).” The advent of AMS greatly increased the number of radiocarbon samples that could be collected and measured (see below) and 17,676 samples were measured as part of this program. Because the highest precision was needed in the deep water and the AMS technique was new, large volume samples were collected in the deep waters and small volume samples were collected in the surface and thermocline waters. The United States WOCE program collected and analyzed the majority of these samples at a laboratory funded and built primarily for this program (Jones et al. 1990) referred to as the National Ocean Sciences Accelerator Mass Spectrometry Facility (NOSAMS). Other countries whose laboratories measured radiocarbon included Japan (primarily the Japanese Agency for

Marine-Earth Science and Technology) and Germany. WOCE was followed by the CLIVAR programs in the first decade of the 2000s. These programs were designed to better understanding climate variability and predictability on seasonal to centennial time scales, identifying processes responsible for climate change, and developing predictive capabilities (<http://www.clivar.org>). The most recent program is GO-SHIP, a program that has a goal of providing the measurements needed to understand and document large-scale ocean water property distributions, their changes, and their drivers in a changing global environment (<http://www.go-ship.org>). As of 2015, CLIVAR, GO-SHIP, and other smaller programs have added 14,085 measurements to the global database.

Results from these programs and sample analyses have contributed greatly to our understanding of the oceans. DI^{14}C is affected by biology and carbonate chemistry, but by normalizing to ^{13}C and time, the biological effect is minimized. This allows ^{14}C , reported as $\Delta^{14}\text{C}$ (or strictly Δ as per Stuiver and Polach 1977), to be used as a physical tracer for both anthropogenic carbon and as a water mass tracer to elucidate dynamics. Monitoring of the oceanic ^{14}C transient in the upper ocean has provided important metrics of surface-to-deep exchange rates predicted by ocean models, and, specifically, deep water formation rates and processes in key locations where continued penetration of anthropogenic CO_2 into the interior and abyssal ocean is occurring. Changes in ocean ^{14}C can now be used to track the arrival of anthropogenic CO_2 in the abyssal ocean (Graven et al. 2012), where the DIC changes are still small ($< 2 \mu\text{mol kg}^{-1}$) and difficult to detect using back-calculation approaches (e.g., ΔC^* [Gruber et al. 1996] and variants thereof). The radiocarbon distribution and change have been used to study mixing, ventilation rates, rates of production of abyssal waters, shallow upwelling rates, and deep ocean residence times (Broecker et al. 1978, 1998; Broecker 1979; Toggweiler and Samuels 1993; Toggweiler and Key 2001; Matsumoto and Key 2004; Roussenov et al. 2004; Schlitzer 2007), deep ocean biogeochemistry and oxygen utilization rates (Broecker et al. 1991; Key 2001; Keller et al. 2002; Sarmiento et al. 2007), air-sea gas exchange (Broecker and Peng 1974; Wanninkhof 1992; Sweeney et al. 2007), thermocline ventilation rates (Gnanadesikan et al. 2004), as a proxy for anthropogenic CO_2 in the ocean (Broecker et al. 1980), to estimate deep water mass ages for anthropogenic CO_2 uptake and carbon studies (Sabine et al. 1999, 2002a, 2002b, 2004; Feely et al. 2002; Chung et al. 2003, 2004; Lee et al. 2003), and to evaluate ocean general circulation model (OGCM) performance (Maier-Reimer and Hasselmann 1987; Toggweiler et al. 1989a, 1989b; Guilderson et al. 2000; Key 2001; Orr et al. 2001; Key et al. 2004; Matsumoto et al. 2004).

An elegant example of the power of ^{14}C analyses is provided by Toggweiler et al. (2019a, 2019b). Their ^{14}C assessment combined surface water $\Delta^{14}\text{C}$ data from biogenic carbonate archives, primarily reef-building corals, and DIC samples from the WOCE/CLIVAR programs to place a constraint on the volume of water upwelled in the major upwelling centers of the global ocean and to provide insights on the mechanism of upwelling and forcing. The regional (and when combined, global) upwelling indicated by the spatial range of upwelling induced surface water $\Delta^{14}\text{C}$ deficits exceeds that which would be indicated by the surface wind (Ekman) forcing alone. In the Pacific, where the $\Delta^{14}\text{C}$ deficit stretches across the basin, Ekman-based forcing indicates an upwelling volume of $\sim 2\text{Sv}$ off the coast of Peru and the Costa Rican Dome, whereas the $\Delta^{14}\text{C}$ budget indicates more than 10Sv . Similar differences occur in the other major upwelling regions. The $\Delta^{14}\text{C}$ surface deficit upwelling estimates are consistent with inverse modeling estimates in terms of the volume of water that upwells.

The inverse models, however, use large amounts of diapycnal mixing to transform relatively dense Antarctic Circumpolar Water (ACC) into lighter water. The newly formed “lighter” or less dense water can then be shunted to the surface by denser water pushing through the ACC into mode and interior water masses. In contrast, the $\Delta^{14}\text{C}$ data imply nearly direct exposure of interior water via upwelling of mode and intermediate waters at the western basin margins. If upwelling is geographically limited to these upwelling sources, less diapycnal mixing is needed to transform interior and mode waters to waters that are more easily mixed into the surface. Toggweiler et al. posit that the additional volume, beyond that required by Ekman forcing, upwelled in these regional locations and required to balance the surface water DI^{14}C distribution is a “push” associated with the global thermohaline circulation: i.e., the classic “conveyor belt” initially coined by Arnold Gordon and made famous by Wally Broecker. The reduced impact of diapycnal mixing will require improved physics in ocean models that predict anthropogenic CO_2 uptake.

The Ocean Carbon Model Intercomparison Project (OCMIP) was one of the first major collaborative efforts between transient tracer experts and ocean modelers to explore DI^{14}C in a coordinated, meaningful, and mechanistic way. The goal was to understand the processes that caused differences in model simulations, predictions and to improve model capabilities. Radiocarbon and CFC data were used as tracers. The OCMIP model predictions of the CFC distribution were much better than for DI^{14}C . This is largely because the CFC distribution is strongly dependent on surface ocean temperature that the models reproduce reasonably well, although biases in mixed layer depth propagate into CFC inventory biases (e.g., Long et al. 2013). Both natural and bomb radiocarbon provide model constraints not available from *any* other tracer. Figure 2 compares OCMIP results with WOCE ^{14}C data from section P16 (Key et al. 1996; Stuiver et al. 1996). Although all of the models reproduce the general shape of the contours, the concentrations vary widely. The model physics required to reproduce the ^{14}C distribution are much more difficult and involve the entire water column. Even cursory examination points out significant discrepancies in all model results, e.g., a too diffuse thermocline, and remarkable model to model differences. One conclusion was that some models could reasonably reproduce the sparse GEOSECS data, but none could adequately simulate the WOCE results (Orr et al. 2001): i.e., continued circulation and movement of $\Delta^{14}\text{C}$ showed flaws in model dynamics and their predictive transport skill.

In recent decades (post 1995), air-sea exchange exerts less influence on ocean DI^{14}C because the air-sea ^{14}C gradients are now very small. In some regions such as the equatorial Pacific the flux is likely from the ocean back into the atmosphere (Figure 3a). This means that, for samples collected since mid-WOCE, the dominant control on oceanic DI^{14}C has been surface-to-deep exchange, similar to the situation for anthropogenic CO_2 (Graven et al. 2012). In fact, in recent decades anthropogenic CO_2 uptake and oceanic ^{14}C uptake are strongly correlated in ocean models (Figure 3b). After the formal portion of OCMIP, model-data $\Delta^{14}\text{C}$ comparisons degenerated back to single model or at best two data-model comparisons (e.g., Galbraith et al. 2011; Graven et al. 2012), including eddy resolving models (e.g., Lachkar et al. 2007). OCMIP led to model specific developments and advancements. At Princeton, a series of sensitivity studies using a coarse model (Modular Ocean Model, or MOM) lead to the MOM model doing better at reproducing deep water radiocarbon in addition to a better understanding of thermocline ventilation processes (Gnanadesikan et al. 2002, 2004; Galbraith et al. 2011). Sensitivity experiments such as

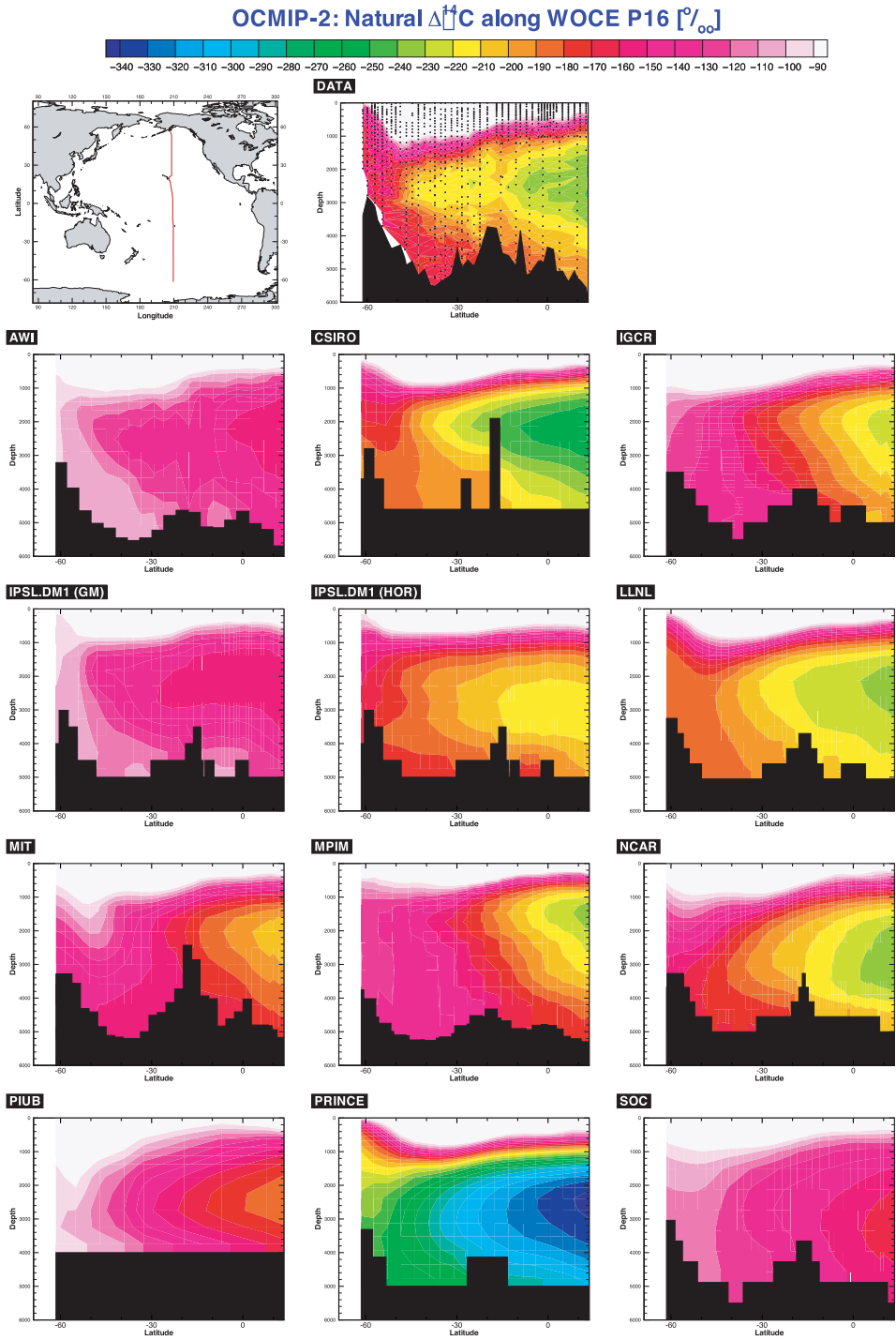
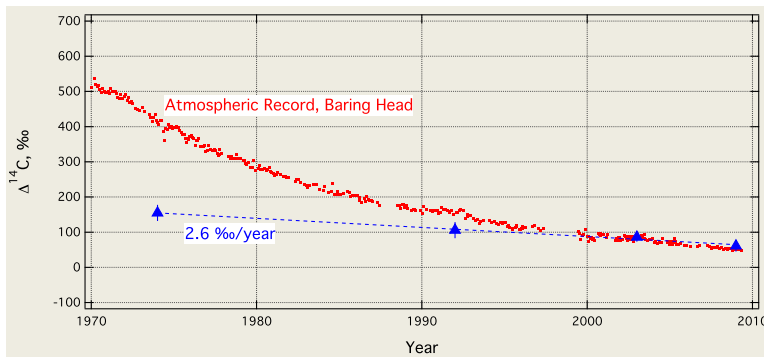


Figure 2 OCMIP-2 results. All of the model results and the data are colored and scaled identically and the portion of the section containing bomb radiocarbon has been masked.

A



B

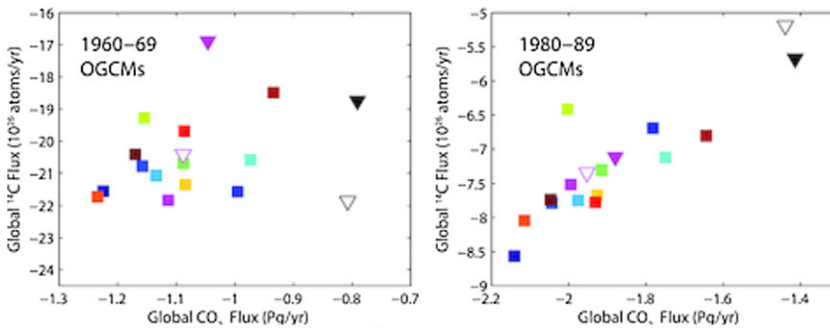


Figure 3 A. Surface ocean DI^{14}C (blue diamonds) at 32°S in the Pacific at 4 time points compared to atmospheric record (red dots). B. Relationship between global ocean CO_2 and ^{14}C uptake in a collection of ocean models in the 1960s (left) and in the 1980s (right). (Figure adapted from Graven et al. 2012.)

these and data-model comparisons (e.g., Guilderson et al. 2000) have shed light on the challenges of accurately modeling ocean dynamics in regions with significant vertical fluxes.

Largescale coupled models have improved through the application of subgrid scale parameterization that impacts horizontal movement and mixing. Yet, issues remain with the models' representation of vertical dynamics as well as the incomplete understanding of the coupling with overlying wind-field and eddy-scale processes. This is slowly leading the modeling community away from "model democracy" where every model is equally viable, to focusing on models that achieve certain observation-based metrics better than others (e.g., Beadling et al. 2020). One metric that integrates atmosphere-ocean coupling, vertical dynamics, and the surface ocean's radiative balance is the model sea surface temperature (SST) field and how big and where any model-data bias occurs. SST bias in the Geophysical Fluid Dynamics Laboratory (GFDL) CM2Mc Earth System model (Figure 4) is representative of many earth system and OGCMs used in CMIP (c.f., fig 1 in Wang et al. 2014). The general statements that model cloud biases and a bias in the position and/or intensity of major wind systems (e.g., the Southern Ocean westerlies and western boundary wind systems) impact the surface radiative budget and are thus the cause of the observed model-data SST bias, although accurate, do not quite capture model failures. A cloud-forced radiative imbalance leading to SST biases does not directly explain the

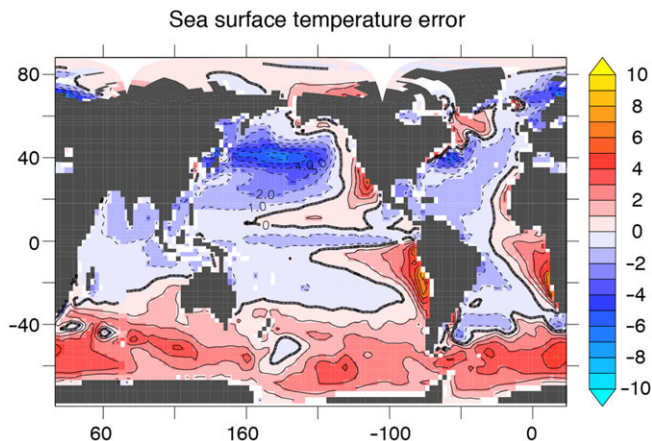


Figure 4 SST error or bias in the GFDL CM2Mc Earth System model relative to observations (after Galbraith et al. 2011). Similar biases in space and amplitude are observed in nearly all of the CMIP models (Wang et al. 2014). At the western boundaries, SST biases are accompanied by biases in upwelling volume. In the Southern Ocean the SST biases are accompanied by insensitivity of overturning rates with increased winds.

models' failures to accurately recreate the volume of water upwelling (and the $\Delta^{14}\text{C}$ values and "regional deficits") in these regions (c.f., Toggweiler et al. 2019a, 2019b). These regions are sources and sinks of nutrients and atmospheric CO_2 , and have large impacts on ocean biogeochemistry. Model reproduction of decadal change is notoriously more difficult than reproducing a single snapshot of property distributions. Continued data-model comparisons using radiocarbon can lead to insights into inaccuracies in how mesoscale eddies are treated in the models and their effect on mixing as well as understanding the transfer of properties such as energy from the surface to the deep ocean. Small changes in the parameterization of mesoscale eddies can have a large impact on climate sensitivity (Fox-Kemper et al. 2019). Moving beyond "tuning exercises" the tracer data in the Repeat Hydrography Sections represent an opportunity to improve modeling of vertical dynamics and interior, deep circulation and, therefore, to increase models' ability to predict the sources and sinks of nutrients and carbon in surface water.

There is a recognition that the climate system has tipping or bifurcation points where the system can rapidly shift to an alternative state but will not return to the original state even when the forcing perturbation is removed (c.f., IPCC 2019). Acting much like a bath-tub drain, the Southern Ocean has been a significant modifier of anthropogenic atmospheric CO_2 and heat: the formation of interior and deep waters removes atmospheric CO_2 from the surface ocean (and thus from the atmosphere) and at the same time moves heat away from the surface (Purkey and Johnson 2013; Johnson and Lyman 2020). Largescale changes in the overlying wind (Ekman) forcing has the ability to alter the circulation in such a manner to decrease the uptake of heat and CO_2 . However, teasing out natural multi-decadal variability associated with the Southern Annular Mode and its teleconnection to the Pacific Decadal Oscillation from changes directly forced by anthropogenic-induced climate change will be difficult in this sparsely sampled, yet incredibly important region.

The Southern Ocean Carbon and Climate Observations and Modeling Program (SOCCOM) is currently working to “unlock (sic) the mysteries of the Southern Ocean,” at least in the upper 2000 m. Flexibility in the funding model for the radiocarbon portion of GO-SHIP has allowed the collection of DI^{14}C samples at selected SOCCOM float sites. The well-documented poleward movement and intensification of the southern hemisphere westerlies observed in 2000–2010s (e.g., Fyfe et al. 2007; Lin et al. 2018) have continued with an increase in the intensity of the 90th percentile winds (Young and Ribal 2019). This change has the potential to erode surface waters thus exposing subsurface or interior water with higher concentrations of CO_2 . This will reduce the ability of these surface waters to take up anthropogenic CO_2 (e.g., Gray et al. 2018 Keppler and Landschützer 2019). Will deeper mixing associated with the winds and reduced salinity due to Antarctic glacial ice melting increase the stability of the Southern Ocean to yield a “new” mode of Southern Ocean circulation (e.g., Bronselaer et al. 2020)? This could have grave implication for the climate system as a whole and for future climate change scenarios.

Radiocarbon has a large dynamic range in the ocean. It is one of tools the oceanographic and modeling communities have to monitor changes in the structure of the Southern Ocean. In particular, the vertical and horizontal gradients of $\Delta^{14}\text{C}$ are sensitive to the competing effects of the air-sea ^{14}C disequilibrium isotope flux and the exhumation of low- $\Delta^{14}\text{C}$ interior water. Repeated meridional Southern Ocean sections frequent enough to distinguish sub-decadal variability associated with the Southern Annular Mode from secular changes across regions most important to upwelling, interior water formation, and air-sea CO_2 exchange will be a powerful diagnostic of the state of the Southern Ocean and a necessary model benchmark to elucidate biases.

ACKNOWLEDGMENTS

The authors thank J. R. Toggweiler for helpful comments on versions of this paper. Authors received funding from the National Science Foundation OCE-85865400 (APM) and a Woods Hole Oceanographic Technical Staff Award (APM).

REFERENCES

- Bard E, Arnold M, Maurice P, Duplessy J-C. 1987. Measurements of bomb radiocarbon in the ocean by means of accelerator mass spectrometry: technical aspects Nuclear Instruments and Methods in Physics Research Section B: Beam Interactions with Materials and Atoms 29:297–301.
- Beadling RL, Russell JL, Stouffer RJ, Mazloff M, Talley LD, Goodman PJ, Sallée JB, Hewitt HT, Hyder P, Pandde A. 2020. Representation of Southern Ocean Properties across Coupled Model Intercomparison Project Generations: CMIP3 to CMIP6. *Journal of Climate* 33: 6555–6581.
- Bien GS, Rakestraw NW, Suess HE. 1960. Radiocarbon concentration in Pacific Ocean water. *Tellus* 12(4):436–443. doi: [10.3402/tellusa.v12i4.9413](https://doi.org/10.3402/tellusa.v12i4.9413).
- Brewer PG, Sarmiento JL, Smethie WM. 1985. The Transient Tracers in the Ocean (TTO) program: the North Atlantic Study, 1981; The Tropical Atlantic Study, 1983. *Journal of Geophysical Research* 90(C4):6903. doi: [10.1029/jc090ic04p06903](https://doi.org/10.1029/jc090ic04p06903).
- Broecker WS. 1979. A revised estimate for the radiocarbon age of North Atlantic deep water. *Journal of Geophysical Research: Oceans* 84(C6):3218–3226. doi: [10.1029/JC084iC06p03218](https://doi.org/10.1029/JC084iC06p03218).
- Broecker WS. 2012. The carbon cycle and climate change: memoirs of my 60 years in science. *Geochemical Perspectives* 1(2):221–343. doi: [10.7185/geochempersp.1.2](https://doi.org/10.7185/geochempersp.1.2).
- Broecker WS, Blanton S, Smethie WM, Østlund G. 1991. Radiocarbon decay and oxygen utilization in the deep Atlantic Ocean. *Global Biogeochemical Cycles* 5:87–117.
- Broecker WS, Gerard R, Ewing M, Heezen BC. 1960. Natural radiocarbon in the Atlantic Ocean. *Journal of Geophysical Research* 65:2903–2931.
- Broecker WS, Peacock SL, Walker S, Weiss R, Fahrbach E, Schroeder M, Mikolajewicz C, Heinze C, Key R, Peng T-H, Rubin S. 1998. How much deep water is formed in the

- Southern Ocean? *Journal of Geophysical Research* 103:15833–15843.
- Broecker WS, Peng T-H. 1974. Gas exchange rates between air and sea. *Tellus* 26:21–35.
- Broecker WS, Peng T-H, Stuiver M. 1978. An estimate of the upwelling rate in the equatorial Atlantic based on the distribution of bomb radiocarbon. *Journal of Geophysical Research* 83:6179–6186.
- Broecker WS, Peng T-H, Takahashi T. 1980. A strategy for the use of bomb-produced radiocarbon as a tracer for the transport of fossil fuel CO₂ into the deep-sea source regions. *Earth and Planetary Science Letters* 49:463–468.
- Bronselaer B, Russell JL, Winton M, Williams NL, Key RM, Dunne JP, Feely RA, Johnson KS, Sarmiento JL. 2020. Importance of wind and meltwater for observed chemical and physical changes in the Southern Ocean. *Nature Geoscience* 13:35–42. doi: [10.1038/s41561-019-0502-8](https://doi.org/10.1038/s41561-019-0502-8).
- Chung S-N, Lee K, Feely RA, Sabine CL, Millero FJ, Key RM, Wanninkhof R. 2003. Calcium carbon budget in the Atlantic Ocean based on water-column inorganic carbon chemistry. *Global Biogeochemical Cycles* 17(4). doi: [10.1029/2002GB002001](https://doi.org/10.1029/2002GB002001).
- Chung S-N, Park G-H, Lee K, Key RM, Millero FJ, Feely RA, Sabine CL, Falkowski FG. 2004. Postindustrial enhancement of aragonite undersaturation in the upper subtropical and tropical Atlantic Ocean: the role of fossil fuel CO₂. *Limnology and Oceanography* 14:315–321.
- Feely RA, Sabine CL, Lee K, Millero FJ, Lamb MF, Greeley D, Bullister JL, Key RM, Peng T-H, Kozyr A, Ono T, Wong CS. 2002. In-situ calcium carbonate dissolution in the Pacific Ocean. *Global Biogeochemical Cycles* 16(4). doi: [10.1029/2002GB001866](https://doi.org/10.1029/2002GB001866).
- Fleisher AJ, Long DA, Liu Q, Gameson L, Hodges JT. 2017. Optical measurement of radiocarbon below unity fraction modern by linear absorption spectroscopy. *Journal of Physical Chemistry Letters* 8(18):4550–4556. doi: [10.1021/acs.jpcllett.7b02105](https://doi.org/10.1021/acs.jpcllett.7b02105).
- Fox-Kemper B, Adcroft A, Böning CW, Chassignet EP, Curchitser E, Danabasoglu G, Eden C, England MH, Gerdes R, Greatbatch RJ, et al. 2019. Challenges and prospects in ocean circulation models. *Frontiers in Marine Science*. doi: [10.3389/fmars.2019.00065](https://doi.org/10.3389/fmars.2019.00065).
- Fyfe JC, Saenko OA, Zickfeld K, Eby M, Weaver AJ. 2007. The role of poleward-intensifying winds on Southern Ocean warming. *Journal of Climate* 20:5391–5400.
- Galbraith ED, Kwon EY, Gnanadesikan A, Rodgers KB, Griffies SM, Bianchi D, Sarmiento JL, Dunne JP, Simeon J, Slater RD, et al. 2011. Climate variability and radiocarbon in the CM2Mc Earth system model. *Journal of Climate* 24. doi: [10.1175/2011JCLI3919.1](https://doi.org/10.1175/2011JCLI3919.1).
- Galli I, Bartalini S, Ballerini R, Barucci M, Cancio P, De Pas M, Giusfredi G, Mazzotti D, Akikusa N, De Natale P. 2016. Spectroscopic detection of radiocarbon dioxide at parts-per-quadrillion sensitivity. *Optica* 3(4):385–388. doi: [10.1364/OPTICA.3.000385](https://doi.org/10.1364/OPTICA.3.000385).
- Gao P, Xu X, Zhou L, Pack MA, Griffin S, Santos GM, Southon JR, Liu K. 2014. Rapid sample preparation of dissolved inorganic carbon in natural waters using a headspace-extraction approach for radiocarbon analysis by accelerator mass spectrometry. *Limnology and Oceanography: Methods* 12(APR):174–190. doi: [10.4319/lom.2014.12.174](https://doi.org/10.4319/lom.2014.12.174).
- Gnanadesikan A, Dunne JP, Key RM, Matsumoto K, Sarmiento JL, Slater RD, Swathi PS. 2004. Oceanic ventilation and biogeochemical cycling: Understanding physical mechanisms that produce realistic distributions of tracers and productivity. *Global Biogeochemical Cycles* 18:GB4010. doi: [10.1029/2003GB002097](https://doi.org/10.1029/2003GB002097).
- Gnanadesikan A, Slater RD, Gruber N, Sarmiento JL. 2002. Oceanic vertical exchange and new production: a comparison between models and observations. *Deep-Sea Research, Part II* 49:363–401.
- Gospodinova K, McNichol AP, Gagnon A, Walter SRS. 2016. Rapid extraction of dissolved inorganic carbon from seawater and groundwater samples for radiocarbon dating. *Limnology and Oceanography-Methods* 14(1):24–30. doi: [10.1002/lom3.10066](https://doi.org/10.1002/lom3.10066).
- Graven HD, Gruber N, Key R, Khatiwala S, Giraud X. 2012. Changing controls on oceanic radiocarbon: new insights on shallow-to-deep ocean exchange and anthropogenic CO₂ uptake. *Journal of Geophysical Research* 117:C10005. doi: [10.1029/2012JC008074](https://doi.org/10.1029/2012JC008074).
- Gray AR, Johnson KS, Bushinsky SM, Riser SC, Russell JL, Talley LD, Wanninkhof R, Williams NL, Sarmiento JL. 2018. Autonomous biogeochemical floats detect significant carbon dioxide outgassing in the high-latitude Southern Ocean. *Geophysical Research Letters* 45:9049–9057. doi: [10.1029/2018GL078013](https://doi.org/10.1029/2018GL078013).
- Gruber N, Sarmiento JL, Stocker TF. 1996. An improved method for detecting anthropogenic CO₂ in the oceans. *Global Biogeochemical Cycles* 10:809–837.
- Guilderson TP, Caldeira K, Duffy PB. 2000. Radiocarbon as a diagnostic tracer in ocean and carbon cycle modeling. *Global Biogeochemical Cycles* 14:887–902.
- IPCC (Intergovernmental Panel on Climate Change). 2019. “Annex I: Glossary”. In: Pörtner HO et al., editors. *IPCC Special Report on the Ocean and Cryosphere in a Changing Climate*. p. 677–702.
- Johnson GC, Lyman JM. 2020. Warming trends increasingly dominate Global Ocean. *Nature Climate Change* 10:757–761. doi: [10.1038/s41558-020-0822-0](https://doi.org/10.1038/s41558-020-0822-0).

- Jones GA, McNichol AP, von Reden KF, Schneider RJ. 1990. The National Ocean Sciences AMS facility at Woods Hole Oceanographic Institution. Nuclear Instruments and Methods in Physics Research Section B: Beam Interactions with Materials and Atoms 52(3–4): 278–284. doi: [10.1016/0168-583X\(90\)90421-P](https://doi.org/10.1016/0168-583X(90)90421-P).
- Keeling CD. 1979. The Suess Effect: ¹³Carbon-¹⁴Carbon interrelations. Environmental International 2:229–300.
- Keller K, Slater RD, Bender M, Key RM. 2002. Possible biological or physical explanations for decadal scale trends in North Pacific nutrient concentrations and oxygen utilization. Deep-Sea Research II 49:345–362.
- Keppeler L, Landschuetzer P. 2019. Regional wind variability modulates the Southern Ocean carbon sink. Scientific Reports 9:7384. doi: [10.1038/s41598-019-43826-y](https://doi.org/10.1038/s41598-019-43826-y).
- Key RM. 1996. WOCE Pacific Ocean radiocarbon program. Radiocarbon 38(3):415–423.
- Key RM. 2001. Ocean process tracers: radiocarbon. In: Steele J, Thorpe S, Turekian K, editors. Encyclopedia of ocean sciences. London: Academic Press. p. 2338–2353.
- Key RM, Kozyr A, Sabine CL, Lee K, Wanninkhof R, Bullister J, Feely RA, Millero F, Mordy C, Peng T-H. 2004. A global ocean carbon climatology: results from Global Data Analysis Project (GLODAP). Global Biogeochemical Cycles 18:GB4031. doi: [10.1029/2004GB002247](https://doi.org/10.1029/2004GB002247).
- Key RM, Quay PD, Jones GA, McNichol AP, Von Reden KF, Schneider RJ. 1996. WOCE AMS Radiocarbon I: Pacific Ocean results; P6, P16 & P17. Radiocarbon 38(3):425–518.
- Key RM, Quay PD, Schlosser P, Stuiver M, Östlund H, Hayes J, McNichol AP, Von Reden KF and Schneider RJ 2002 WOCE Radiocarbon IV: Pacific Ocean Results; P10, P13N, P14C, P18, P19 & S4P. Radiocarbon 44(1):239–392.
- Kroopnick PM. 1985. The distribution of ¹³C of ΣCO_2 in the world oceans. Deep Sea Research Part A, Oceanographic Research Papers 32(1):57–84. doi: [10.1016/0198-0149\(85\)90017-2](https://doi.org/10.1016/0198-0149(85)90017-2).
- Lachkar Z, Orr JC, Dutay J-C, Delecluse P. 2007. Effects of mesoscale eddies on global ocean distributions of CFC-11, CO₂, and ¹⁴C. Ocean Science, European Geosciences Union 3(4): 461–482.
- Lee K, Choi SD, Park GH, Wanninkhof R, Peng T-H, Key RM, Sabine CL, Feely RA, Bullister JL, Millero FJ. 2003. An updated anthropogenic CO₂ inventory in the Atlantic Ocean. Global Biogeochemical Cycles 17(4):1116. doi: [10.1029/2003GB002067](https://doi.org/10.1029/2003GB002067).
- Lin X, Zhai X, Wang Z, Munday DR. 2018. Mean, variability, and trend of Southern Ocean wind stress: role of wind fluctuations. Journal of Climate 31:3557–3573.
- Long MC, Lindsay K, Peacock S, Moore JK, Doney SC. 2013. Twentieth-century oceanic carbon uptake and storage in CESM1(BGC). Journal of Climate 26:6775–6800.
- Longworth BE, von Reden KF, Long P, Roberts ML. 2015. A high output, large acceptance injector for the NOSAMS Tandetron AMS system. Nuclear Instruments and Methods in Physics Research Section B: Beam Interactions with Materials and Atoms 361:211–216. doi: [10.1016/j.nimb.2015.04.005](https://doi.org/10.1016/j.nimb.2015.04.005).
- Maier-Reimer E, Hasselmann K. 1987. Transport and storage of CO₂ in the ocean – an inorganic ocean-circulation carbon cycle model. Climate Dynamics 2:63–90.
- Matsumoto K, Key RM. 2004. Natural radiocarbon distribution in the deep ocean. In: Shiyomi M, Kawahata H, Koizumi H, Tsuda A, Awaya Y, editors. Global environmental change in the ocean and on land. Tokyo: TERRAPUB. p. 45–58.
- Matsumoto K, Sarmiento JL, Key RM, Aumont O, Bullister JL, Caldeira K, Campin J-M, Doney SC, Drange H, Dutay JC, et al. 2004. Evaluation of ocean carbon cycle models with data-based metrics. Geophysical Research Letters 31:L07303. doi: [10.1029/2003GL018970](https://doi.org/10.1029/2003GL018970).
- McNichol AP, Jones GA, Hutton DL, Gagnon AR, Key RM. 1994. The rapid preparation of seawater ΣCO_2 for radiocarbon analysis at the National Ocean Sciences AMS Facility. Radiocarbon 36(2):237–246.
- Nydal R. 1968. Further investigation on the transfer of radiocarbon in nature. Journal of Geophysical Research 73(12):3617–3635.
- Nydal R. 1984. Bomb ¹⁴C in the ocean surface 1966–1981. Radiocarbon 26(1):7–45.
- Olsen A, Lange N, Key RM, Tanhua T, Bittig HC, Kozyr A, Álvarez M, Azetsu-Scott K, Becker S, Brown PJ, et al. 2020. An updated version of the global interior ocean biogeochemical data product: GLODAPv2.2020. Earth System Science Data 12:3653–3678. doi: [10.5194/essd-12-3653-2020](https://doi.org/10.5194/essd-12-3653-2020).
- Orr JC, Maier-Reimer E, Mikolajewicz U, Monfray P, Sarmiento JL, Toggweiler JR, Taylor NK, Palmer J, Gruber N, Sabine CL, et al. 2001. Estimates of anthropogenic carbon uptake from four three-dimensional global ocean models. Global Biogeochemical Cycles 15(1):43–60.
- Östlund HG, Bowman AL, Rusnak GA. 1962. Miami natural radiocarbon measurements I. Radiocarbon 4:51–56.
- Östlund HG, Grall C. 1991. Indian Ocean radiocarbon: data from the INDIGO 1, 2, and 3 cruises. CDIAC. doi: [10.3334/CDIAC/OTG.NDP036](https://doi.org/10.3334/CDIAC/OTG.NDP036).
- Östlund HG, Rooth GH. 1990. The North Atlantic tritium and radiocarbon transients 1972–1983. Journal of Geophysical Research: Oceans 95(C11).

- Östlund HG, Stuiver M. 1980. GEOSECS Pacific radiocarbon. *Radiocarbon* 22(1):25–53.
- Purkey SG, Johnson GC. 2013. Antarctic bottom water warming and freshening: contributions to sea level rise, ocean freshwater budgets, and global heat gain. *Journal of Climate* 26(16): 6105–6122. doi: [10.1175/JCLI-D-12-00834.1](https://doi.org/10.1175/JCLI-D-12-00834.1).
- Quay PD, Tilbrook B, Wong CS. 1992. Oceanic uptake of fossil fuel CO₂: Carbon-13 evidence. *Science* 256:74–79.
- Rafter TA. 1965. Increase in the C14 activity in the atmosphere of the southern hemisphere from the testing of nuclear weapons. *New Zealand Journal of Science* 8:472.
- Roberts ML, Burton JR, Elder KL, Longworth BE, McIntyre CP, von Reden KF, Han BX, Rosenheim BE, Jenkins WJ, Galutschek E, McNichol, AP. 2010. A high-performance ¹⁴C accelerator mass spectrometry system. *Radiocarbon* 52(2):228–235. doi: [10.1017/S003822200045252](https://doi.org/10.1017/S003822200045252).
- Roussenov V, Williams RG, Follows MJ, Key RM. 2004. Role of bottom water transport and diapycnic mixing in determining the radiocarbon distribution in the Pacific. *Journal of Geophysical Research* 109:C06015. doi: [10.1029/2003JC002188](https://doi.org/10.1029/2003JC002188).
- Sabine CL, Bullister J, Feely R, Gruber N, Key R, Kozyr A, Lee K, Millero F, Ono T, Peng T-H, Tilbrook B, Wallace D, Wanninkhof R, Wong CS. 2004. The oceanic sink for anthropogenic CO₂. *Science* 305:367–371.
- Sabine CL, Feely RA, Key RM, Bullister JL, Millero FJ, Lee K, Peng T-H, Tilbrook B, Ono T, Wong CS. 2002b. Distribution of anthropogenic CO₂ in the Pacific Ocean. *Global Biogeochemical Cycles* 16(4). doi: [10.1029/2001GB001639](https://doi.org/10.1029/2001GB001639).
- Sabine CL, Key RM, Feely RA, Greely D. 2002a. Inorganic carbon in the Indian Ocean: distribution and dissolution processes. *Global Biogeochemical Cycles* 16(4). doi: [10.1029/2002GB001869](https://doi.org/10.1029/2002GB001869).
- Sabine CL, Key RM, Johnson K, Millero FJ, Sarmiento J, Wallace JD, Winn C. 1999. Anthropogenic CO₂ inventory of the Indian Ocean. *Global Biogeochemical Cycles* 13(1):179–198.
- Sarmiento JL, Simeon J, Gnanadesikan A, Gruber N, Key RM, Schlitzer R. 2007. Deep ocean biogeochemistry of silicic acid and nitrate. *Global Biogeochemical Cycles* 21:GB1S90. doi: [10.1029/2006GB002720](https://doi.org/10.1029/2006GB002720).
- Schlitzer R. 2007. Assimilation of radiocarbon and chlorofluorocarbon data to constrain deep and bottom water transports in the World Ocean. *Journal of Physical Oceanography* 37:259–276.
- Stuiver M, Östlund HG. 1980. GEOSECS Atlantic radiocarbon. *Radiocarbon* 22(1):1–24.
- Stuiver M, Östlund HG. 1983. GEOSECS Indian Ocean and Mediterranean radiocarbon. *Radiocarbon* 25(1):1–29.
- Stuiver M, Östlund HG, Key RM, Reimer PJ. 1996. Large volume WOCE radiocarbon sampling in the Pacific Ocean. *Radiocarbon* 38(3):519–561.
- Stuiver M, Quay PD. 1981. Atmospheric ¹⁴C changes resulting from fossil fuel CO₂ release and cosmic ray flux variability. *Earth and Planetary Science Letters* 53:349–362.
- Stuiver M, Polach HA. 1977. Discussion: reporting of ¹⁴C data. *Radiocarbon* 19(3):355–363.
- Su J, Cai W-J, Hussain N, Brodeur J, Chen B, Huang K. 2019. Simultaneous determination of dissolved inorganic carbon (DIC) concentration and stable isotope ($\delta^{13}\text{C-DIC}$) by Cavity Ring-Down Spectroscopy: Application to study carbonate dynamics in the Chesapeake Bay. *Marine Chemistry* 215(March):103689. doi: [10.1016/j.marchem.2019.103689](https://doi.org/10.1016/j.marchem.2019.103689).
- Suess HE. 1953. Natural radiocarbon and the rate of exchange of carbon dioxide between the atmosphere and the sea. *Proceedings of the Conference on Nuclear Processes in Geological Settings*. Washington (DC): National Academy of Sciences, NRC. p. 52–56.
- Sweeney C, Gloor E, Jacobson AJ, Key RM, McKinley G, Sarmiento JL, Wanninkhof R. 2007. Constraining global air-sea gas exchange for CO₂ with recent bomb ¹⁴C measurements. *Global Biogeochemical Cycles* 21:GB2015. doi: [10.1029/2006GB002784](https://doi.org/10.1029/2006GB002784).
- Tamers M. 1960. Carbon-14 dating with the liquid scintillation counter: total synthesis of the benzene solvent. *Science* 132:668–669. doi: [10.1126/science.132.3428.668](https://doi.org/10.1126/science.132.3428.668).
- Toggweiler JR, Dixon K, Bryan K. 1989a. Simulations of radiocarbon in a coarse-resolution World Ocean model. 1. Steady state prebomb distributions. *Journal of Geophysical Research* 94(C6):8217–8242.
- Toggweiler JR, Dixon K, Bryan K. 1989b. Simulations of radiocarbon in a coarse-resolution world ocean model 2. Distributions of bomb-produced carbon 14. *Journal of Geophysical Research* 94(C6):8243–8264.
- Toggweiler JR, Key RM. 2001. Ocean circulation: thermohaline circulation. In: Steele J, Thorpe S, Turekian K, editors. *Encyclopedia of ocean sciences*. London: Academic Press. p. 2941–2947; also published in: Holton JR, Pyle J, Curry JA, editors. *Encyclopedia of atmospheric sciences*. London: Academic Press. p. 1549–1555.
- Toggweiler JR, Druffel ERM, Key RM, Galbraith ED. 2019a. Upwelling in the ocean basins north of the ACC: 1. On the upwelling exposed by the surface distribution of $\Delta^{14}\text{C}$. *Journal of Geophysical Research: Oceans* 124:2591–2608. doi: [10.1029/2018JC014794](https://doi.org/10.1029/2018JC014794).
- Toggweiler JR, Druffel ERM, Key RM, Galbraith ED. 2019b. Upwelling in the ocean basins north of the ACC: 2. How cool subantarctic water reaches the surface in the tropics. *Journal of*

- Geophysical Research: Oceans 124:2609–2625.
doi: [10.1029/2018JC014795](https://doi.org/10.1029/2018JC014795).
- Toggweiler JR, Samuels B. 1993. New radiocarbon constraints on the upwelling of abyssal water to the ocean's surface. In: Heimann M, editor. NATO ASI Series, Vol. I 15, The Global Carbon Cycle. Berlin, Heidelberg: Springer-Verlag.
- Young AW, Buddemeier BW, Fairhall AW. 1969. A new 60 liter water sampler built from a beer keg. *Limnology and Oceanography* 14:634–637.
- Young IR, Ribal A. 2019. Multiplatform evaluation of global trends in wind speed and wave height. *Science* 364:548–552.
- Vogel JS, Southon JR, Nelson DE. 1987. Catalyst and binder effects in the use of filamentous graphite for AMS. *Nuclear Instruments and Methods in Physics Research Section B: Beam Interactions with Materials and Atoms* 29:50–56.
- Wang C, Zhang L, Lee S-K, Wu L, Mechoso CR. 2014. A global perspective on CMIP5 climate model biases. *Nature Climate Change* 4:201–205.
- Wanninkhof R. 1992. Relationship between gas exchange and wind speed over the ocean. *Journal of Geophysical Research* 97:7373–7381.
- Woods JD. 1985. The World Ocean Circulation Experiment. *Nature* 314:501–511.