

The JOURNAL of THE INSTITUTE OF NAVIGATION

VOL. 15, NO. 3

JULY

1962

The Arrangement of Navigational Equipment in Modern Cargo Vessels	241
A. WEPSTER	
Four Steps to Longitude	257
E. G. R. TAYLOR	
Marine Radar Training by Simulator	
I—The Use of Simulators for Radar Training	262
M. W. M. WEEKES	
II—The Value of Simulator Training	267
E. O. JONES	
The Use of VLF Transmissions for Navigation	277
C. POWELL	
The Marine Radar Photoplot System	289
S. R. PARSONS	
Photographic Radar at Sea	293
D. W. SIMS	
Aircraft Accidents and High Ground	296
T. FREER	
Precision Celestial Navigation	301
H. H. SHUFELDT	

FORUM

Mathematics and the Collision Regulations	
Philosophy, Rules and the Collision Problem	325
Mathematicians and Navigators	332
Ocean Routing Charts	339
Interpreting Astro-position Lines at Sea	341
Record	344
Reviews	351

THE INSTITUTE OF NAVIGATION
AT THE ROYAL GEOGRAPHICAL SOCIETY
1 KENSINGTON GORE LONDON SW7

JOHN MURRAY (PUBLISHERS) LTD., 50 ALBEMARLE STREET, LONDON W1

PRICE FIFTEEN SHILLINGS

THE INSTITUTE OF NAVIGATION

Patron

H.R.H. PRINCE PHILIP DUKE OF EDINBURGH, K.G., K.T.

OFFICERS AND COUNCIL 1961-62

President

Dr. G. E. R. Deacon, C.B.E., F.R.S.

Vice-Presidents

Dr. D. E. Adams

Rear-Admiral E. G. Irving, O.B.E.

Hon. Treasurer: Mr. J. E. D. Williams

Chairman of the Technical Committee

Wing Commander E. W. Anderson, O.B.E., D.F.C., A.F.C.

Chairman of the Membership and Fellowship Committee

Captain A. J. R. Tyrrell

Other Members of the Council

Captain R. C. Alabaster,

D.S.O., D.F.C.

Mr. G. E. Beck

Captain M. E. Butler Bowdon,

O.B.E., R.N.

Mr. Francis Chichester

Air Marshal Sir Edward Chilton,

K.B.E., C.B.

Commander P. C. H. Clissold,

R.D., R.N.R.

Commander I. S. S. Mackay, R.N.

Air Vice Marshal W. E. Oulton,

C.B., C.B.E., D.S.O., D.F.C.,

R.A.F.

Captain G. S. Ritchie, D.S.C., R.N.

Mr. G. Wikkenhauser, M.B.E.

The directors of navigation at the Admiralty, the Air Ministry and the Ministry of Transport and Civil Aviation attend meetings of the Council as *ex-officio* members.

Executive Secretary: M. W. Richey

The Journal of the Institute of Navigation

The *Journal* is published quarterly by the Institute and is edited by M. W. RICHEY. It contains original papers contributing to the science of navigation, including those presented at meetings of the Institute together with the ensuing discussion. In addition the *Journal* includes a record of current navigational work, reviews of important books, and other matters of concern to those interested in navigation. The views expressed in the *Journal* are not necessarily those of the Institute, or of any organization or department to which the authors may belong.

The *Journal* is free to all members of the Institute. It is sold to the public at fifteen shillings per copy or, by subscription, at sixty-two shillings per annum (post free) and may be obtained through all booksellers and John Murray (Publishers) Ltd., 50 Albemarle Street, London W1.

Contributions, which are welcomed from both members and non-members, should be addressed to the Editor.

Enquiries for advertising space should be addressed to the Institute offices.

The postal address of the Institute is :

The Institute of Navigation,
at The Royal Geographical Society,
1 Kensington Gore, London SW7.

Telephone: Kensington 5021

MARCONI

Complete

Civil and

Military

Radio

and Radar Systems

MARCONI'S WIRELESS TELEGRAPH COMPANY LIMITED, CHELMSFORD, ESSEX, ENGLAND

A3A

NEW ANTI-COLLISION RADAR SYSTEM

Decca introduce the world's first fully co-ordinated system of simultaneous true and relative motion radar presentation


the Decca Marine Radar system type 969/ ARP

COMPRISING Decca True Motion TM 969 in combination with the new Automatic Relative Plotter Type 50.

PROVIDING High speed automatic plotting from the radar to give simultaneous true and relative motion presentation.

With this system, immediate and automatic transfer of range and bearing information from radar to plotter enables a single officer of the watch instantly and accurately:

- 1 to determine positively the existence of collision risk from any ships within radar range.
- 2 to predict the effect of any proposed change of course or speed before such alteration is made.



A brochure describing the unique Decca Marine Radar System is available on application to:



DECCA RADAR LIMITED

Decca House, Albert Embankment, London, S.E.1

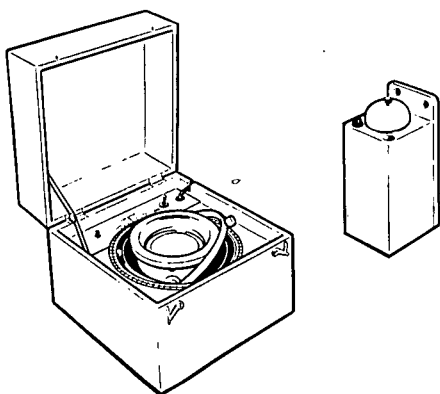


OFF COURSE ALARM

THIS SIMPLE and entirely self-contained instrument keeps an untiring watch upon a vessel's course keeping regardless of whether hand or automatic steering control is being used.


The complete equipment is contained in two small wooden cases, the larger of which contains the course-sensing element, batteries, alarm contacts and graduated 'course-set' ring. The smaller case which can be remotely mounted in any convenient position, contains the visual and audible alarms.

Basically the equipment comprises a small magnetic element which can be set to any desired heading so that a 10° variation off course to port or starboard closes contacts which energise the associated alarms. A small delay period is built into the alarm relay so that short intermittent closing of the contacts due to violent motion of a vessel in heavy seas does not cause the alarm to function unnecessarily and annoy wheelhouse personnel.



Any definite off-course movement of 10° or more that is held continuously for 3 seconds will, however, operate the alarm and attract the attention of the officer or helmsman.

The alarm is automatically silenced as soon as the vessel returns to within 10° of the desired course or if this is not immediately possible then the alarm may be switched off manually.



GYROSCOPE COMPANY LIMITED

A GREAT WEST ROAD, BRENTFORD, MIDDLESEX

Tel: ISLeworth 1241

Telex: 23800

Cables: Sperryco, London



EXACT BY LORAN


All the northern grounds from North Cape to Baffin Land fall within the present daylight range of the Loran (long range aid to navigation) system; and by night, Loran covers most of the northern hemisphere.

Shore-based transmitters operate 24 hours of every day, providing fast, accurate position fixes *where you need them*: where the fish are—and *where the limit lines are drawn*.

And the Loran system is *free*: anyone who is equipped to use it may do so.

Redifon now introduce a new Loran receiver—type 262A—for use with existing transmitting

stations and with the new stations now being built. No special training is needed to use this equipment: an accurate fix can be obtained in half a minute, and the results are plotted on Loran lattice charts and tables which are readily available from chart suppliers. No other system of radio navigation compares with Loran for range and usefulness to the fishing industry. An illustrated leaflet, showing the present coverage of the system and giving details of the Redifon type 262A receiver, is available from the address given below.




- *Accurate fixes on the distant grounds, day or night in any weather.*
- *Simple to install: no DF loops or special aerials are required.*
- *Simple to operate: no special training is needed and results are instantly plotted on lattice charts.*

Redifon 262A

REDIFON LIMITED Marine Sales Division, Broomhill Road, London, SW18.
Phone: vandyke 7281 Cables: Redifon, London

RED/IF



Smoke Indicators

For indicating the density of exhaust smoke passing through the uptake of a boiler.

The smoke appears as a dimming of the illumination on the screen or as a flickering silhouette of the smoke, depending on the density and quantity.

Write for pamphlet 1271/J.

Rangefinders

Used for navigational, station-keeping and other purposes on board ship, and also for observation. Can be supplied with various scales and tripod, belt or rail mounting.

Write for pamphlet 1048/J.

Binoculars

Barr & Stroud make over 20 different types of binoculars. May we send you our 36-page booklet "Choosing a binocular"?

BARR & STROUD LTD

Anniesland, Glasgow, W.3.

Telephone : Jordanhill 9601

London Office : 1 Pall Mall East, S.W.1.

Telephone : Whitehall 1541



In
matters
of
FLIGHT
CONTROL
and
SYSTEMS
ENGINEERING
SMITHS
is a name
to look
up to

SMITHS AVIATION DIVISION

The Aviation Division of S. Smith & Sons (England) Ltd.

Kelvin House, Wembley Park Drive, Wembley,
Middlesex. Wembley 8 8 8 8, Grams: Airspeed,
Wembley. Telex 25366

☐ AV 502



POR THOWGOZIT?
RED ADF CLIMB
ALTITUDE GREEN
STARBOARD ADF
FLIGHT DESCENT
PLAN REPORTING
BEARING POINT
DIVERSION RADIAL
MARKER CLEARANCE
BEACON INTERSECTION
SHARP LOOKOUT
FREQUENCY CHANGES
RETUNE VOR DRIFT
POSITION HEADING
CHECK IDENT TETA



HARCO TAKES A LOAD OFF
THE PILOT'S MIND

the push button navigation system

THE INTERNATIONAL HYDROGRAPHIC BUREAU

Quai des Etats-Unis, MONACO

publishes

twice a year, in January and July,
an English and French edition of

THE INTERNATIONAL HYDROGRAPHIC REVIEW

This publication contains articles of topical interest on hydrography, hydrographic surveying and related techniques.

Each volume contains an average of 160 pages, 18 × 27 cm., and numerous illustrations.

Price per number \$5 (U.S.) excluding postage.

Payments can be made to the Bureau's account at Barclays Bank Ltd., Chief Foreign Branch, 168 Fenchurch Street, London, E.C.3.

A reduction of 30% on the price quoted is allowed to booksellers. The same reduction is granted to government offices and to naval or merchant marine officers of the Bureau's States Members, provided the order is sent direct to the Bureau.

BOOKS ON NAVIGATION

PRACTICAL NAVIGATION FOR SECOND MATES

By T. G. JONES, Extra Master

18/6

Per Post 19/4

HARBOARD'S GLOSSARY OF NAVIGATION

Revised by C. W. T. LAYTON

12/6

Per Post 13/6

NICHOLLS'S SEAMANSHIP AND NAUTICAL KNOWLEDGE

By C. H. BROWN, F.R.S.G.S., Extra Master

40/-

Per Post 42/3

MAGNETIC COMPASS DEVIATION AND CORRECTION

By W. DENNE, Extra Master

25/-

Per Post 26/-

DEVIATION AND THE DEVIASCOPE

By C. H. BROWN, F.R.S.G.S., Extra Master

34/-

Per Post 35/-

THE ART OF ASTRONOMICAL NAVIGATION

By S. M. BURTON

18/6

Per Post 19/6

Full Descriptive Catalogue "N" Free on Request

BROWN, SON AND FERGUSON, LTD.

52 DARNLEY STREET, GLASGOW, S.1

WORLD AVIATION ELECTRONICS

AND CONTROLS

In September we take a look at the expanding business of aviation electronics with a complete cross-indexed "Who's Who and What's Where" guide to all electronics exhibits at Farnborough.

Editor : Denis Archer

Advertisement Director : Derek Shephard

**4 MILL STREET, LONDON, W.1.
HYDe Park 3936**

OBSERVATIONAL ERRORS

E. W. ANDERSON and J. B. PARKER

This is the first of a series of monographs which the Institute is sponsoring on subjects closely allied to navigation. Essentially it gives an elementary account of the ideas and concepts behind the statistical theory of errors. Though the examples used are primarily navigational, it is designed to appeal to all who have to deal with information or observations which are subject to error: navigation thus appears mainly as a convenient and convincing source of illustration. The style of writing is vivid and direct, and has led to an unconventional but simple presentation that will appeal to the practical man.

JOHN MURRAY

for the Institute of Navigation

Royal 8vo. 32 pages, 25 diagrams. Price 5s. net

THE USE OF RADAR AT SEA

'Whatever happens the book will remain a milestone on the road of radar in its relation to shipping.' *Hansa* (Hamburg).

'It should find a place in the chart-room bookcase of every radar-fitted vessel and in the private reference library of every navigator.' *Journal of the Honourable Company of Master Mariners*.

'The wording is so clear and simple that it gives the reader confidence.' *International Hydrographic Bulletin*.

'One of the finest books on the subject.' *Navigation* (Los Angeles).

'There can be no doubt that a copy placed on board any radar-fitted ship would pay dividends.' *Shipping World*.

'An excellent handbook for the navigator.' *Navigation* (Paris).

'Undoubtedly as a textbook the work stands alone.' *Merchant Navy Journal*.

HOLLIS & CARTER

for the Institute of Navigation

Royal 8vo. 295 pages, illustrated. Price 45s. net.

THE MATHEMATICAL PRACTITIONERS OF TUDOR AND STUART ENGLAND

E. G. R. TAYLOR

'The Institute of Navigation is to be congratulated on having sponsored this valuable book.' *Journal of the Royal Naval Scientific Service*.

'An important contribution to the history of scientific progress in England, and in particular to the history of navigation.' *The Geographical Journal*.

'Members of the Institute of Navigation have reason to congratulate themselves upon their happy choice of an author.' *Journal of the Franklin Institute* (U.S.A.).

'This is a most important and interesting book.' *The Nautical Magazine*.

CAMBRIDGE UNIVERSITY PRESS


for the Institute of Navigation

Demy 8vo. 442 pages, illustrated. Price 55s. net (45s. to Members).



What
have
they
in
common...?

The name of KELVIN HUGHES is a link between the 18th century *HMS Bounty* and the minesweeper of today. Early records of KELVIN HUGHES refer to the sale of navigational instruments to Captain Bligh of the *Bounty* in 1780. Now, the Admiralty has adopted KELVIN HUGHES Unit Radar Type 14/12 for use in smaller ships of the Royal Navy. Versatility, high performance and reliability are outstanding features of the KELVIN HUGHES Unit Radar system, which can be adapted to the operational needs of all vessels, large or small.



S. Smith & Sons (England) Ltd

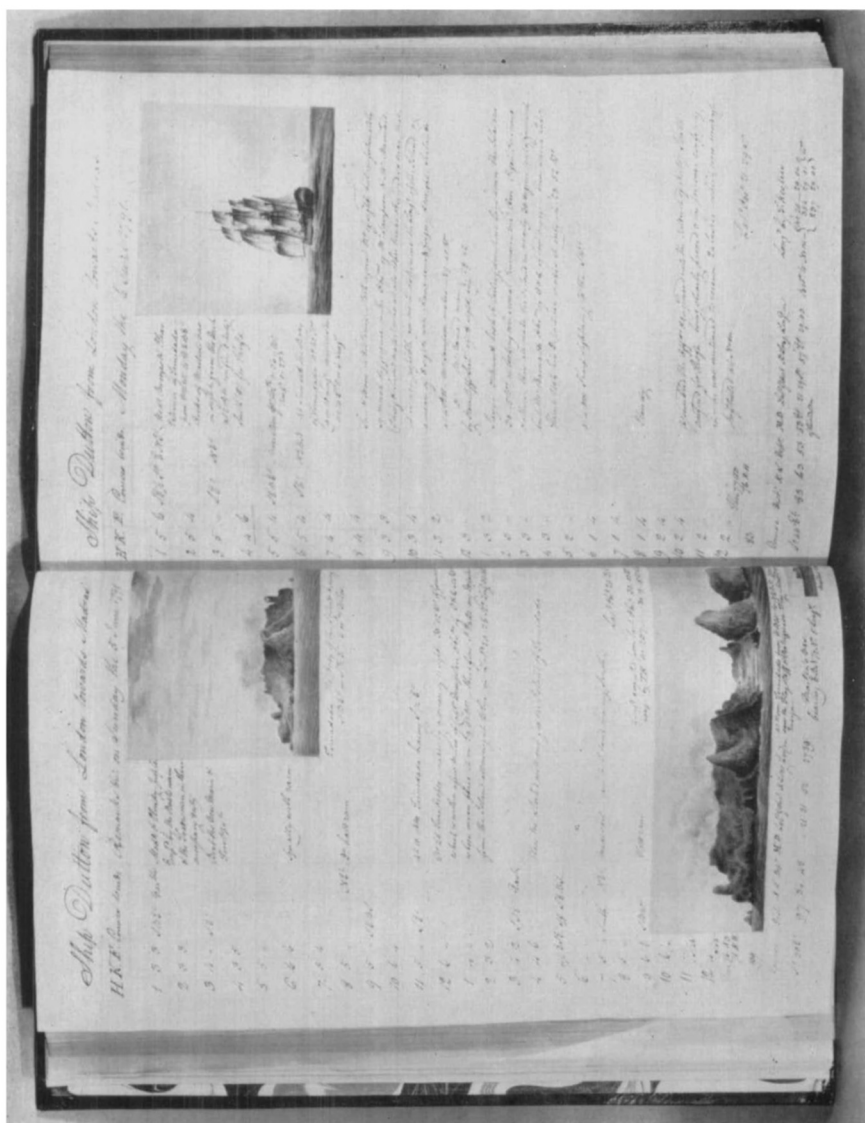


KELVIN HUGHES DIVISION

St. Clare House, Minories, London, E.C.3

Phone: Royal 8741 Grams: Marinst Phone London

Moos



Log of the H.E.I.C.S. Dutton, Captain James Hamilton, towards Madras, 1791; open to show entries for 5–6 June 1791 when the ship was off Trinidad. An article on the Discovery of the Longitude appears on p. 257.