

# The JOURNAL of THE INSTITUTE OF NAVIGATION

---

VOL. 23, NO. 3

JULY

1970

<b>Guidance and Control Philosophy for All-weather Landing</b>	277
S. S. D. JONES	
<b>A Two-component Electromagnetic Ship's Log</b>	302
M. J. TUCKER, N. D. SMITH, F. E. PIERCE AND E. P. COLLINS	
<b>Velocity Measurement in Tanker Berthing</b>	317
P. J. BULMAN	
<b>Operational Research and Cost Benefit Analysis on Navigation with Particular Reference to Marine Accidents</b>	325
A. STRATTON AND W. E. SILVER	
<b>The Search for <i>Minerve</i></b>	340
INGÉNIEUR HYDROGRAPHE EN CHEF J. PASQUAY	
<b>A Three-dimensional Simulator for Manœuvring of Surface Ships</b>	348
J. D. VAN MANEN AND J. P. HOOFT	
<b>The New Reach in Navigation at Sea</b>	359
R. B. RICHARDSON	
<b>The Cumulative Turn</b>	366
F. C. BELL	

## FORUM

<b>Reversal of the Traffic Flow in the Dover Strait</b>	371
L. OUDET	
<b>An Examination of some Ship Radars with Automatic Computation</b>	373
F. J. WYLIE	
<b>Spherical Triangles with Integral-degree Parts</b>	379
D. H. SADLER	
<b>Simplified Tidal Calculations</b>	381
A. N. BLACK	
<b>Revised Rules for Preventing Collisions at Sea</b>	383
J. GARCÍA-FRÍAS	
<b>The Collision Problem and Manœuvring by Stages</b>	385
J. GARCÍA-FRÍAS	
<b>Metrication and the Nautical Mile</b>	387
R. TURNER	
<b>Record</b>	390
<b>Reviews</b>	403

---

THE INSTITUTE OF NAVIGATION  
AT THE ROYAL GEOGRAPHICAL SOCIETY  
1 KENSINGTON GORE LONDON SW7

---

JOHN MURRAY (PUBLISHERS) LTD., 50 ALBEMARLE STREET, LONDON W1

---

THE INSTITUTE OF NAVIGATION

*Patron*

H.R.H. THE PRINCE PHILIP DUKE OF EDINBURGH, K.G., K.T., O.M.

*OFFICERS AND COUNCIL 1969-70*

*President*

A. Stratton

*Vice-Presidents*

G. E. Beck

Rear Admiral G. S. Ritchie, C.B., D.S.C.

*Honorary Treasurer*

F. A. Haworth

*Chairman of the Technical Committee*

Dr. G. E. R. Deacon, C.B.E., F.R.S.

*Chairman of the Membership and Fellowship Committee*

Captain V. A. M. Hunt, C.B.E.

*Other Members of Council*

J. H. Beattie

W. O. Broughton

W. J. Charnley

Captain C. H. Cotter

Group Capt. D. F. H. Grocott, C.B.E., A.F.C.

Captain R. Hart, C.B.E., D.S.O., D.S.C.

G. A. B. King

Captain F. L. Main

H. E. Smith

R. Whalley

---

*Executive Secretary:* M. W. Richey, M.B.E.

---

The Journal of the Institute of Navigation

THE *Journal* is published quarterly by the Institute and is edited by M. W. RICHEY. It contains original papers contributing to the science of navigation, including those presented at meetings of the Institute together with the ensuing discussion. In addition the *Journal* includes a record of current navigational work, reviews of important books, and other matters of concern to those interested in navigation. The views expressed in the *Journal* are not necessarily those of the Institute, or of any organization or department to which the authors may belong. In the case of some papers Crown Copyright may be reserved.

The *Journal* is issued free to all members of the Institute. It is sold to the public at thirty shillings per copy or, by subscription, at one hundred and twenty-five shillings per annum (post free) and may be obtained through all booksellers and John Murray (Publishers) Ltd., 50 Albemarle Street, London W1.

Contributions, which are welcomed from both members and non-members, should be addressed to the Editor.

Enquiries for advertising space should be addressed to the Institute offices.

The postal address of the Institute is:

The Institute of Navigation,  
at The Royal Geographical Society,  
1 Kensington Gore, London SW7

Telephone: 01-589 5021



# DIGI PLOT™

DIRECT INQUIRIES TO:  
IOTRON CORPORATION  
7 ALFRED CIRCLE  
BEDFORD, MASSACHUSETTS U.S.A.  
CABLE: IOTRON BOSTON



**APPLYING AEROSPACE TECHNOLOGY OF THE '60s  
TO  
COLLISION PREVENTION IN THE '70s**

# USEFUL BOOKS ON NAVIGATION AND SHIPPING LAW

---

## **NICHOLLS'S SEAMANSHIP AND NAUTICAL KNOWLEDGE**

By CHARLES H. BROWN, F.R.S.G.S., Extra Master

55/-

Per post 59/6

Supplement 4/-

Per post 4/6

## **NICHOLLS'S CONCISE GUIDE**

Vol. I. Fundamental Principles and Second Mates

Revised. By H. H. BROWN, D.Sc., R.D., Extra Master

60/-

Per post 64/6

Vol. II. Mate, Master and Extra Master

44/-

Per post 48/6

## **A HISTORY OF THE PRACTICE OF NAVIGATION**

By J. B. HEWSON, F.R.G.S., R.D., R.N.R. (Retd.).

40/-

Per post 44/6

## **LAW AND PRACTICE OF SEA TRANSPORT**

By CAPTAIN L. F. H. STANTON, A.M.Inst.T.

63/-

Per post 66/-

## **BUSINESS AND LAW FOR THE SHIP MASTER**

By CAPTAIN F. N. HOPKINS, M.I.N., Extra Master

90/-

Per post 94/6

Supplement 5/-

Per post 5/6

*Catalogue "N", giving further titles and details, free on request.*

**BROWN, SON & FERGUSON, LTD.,**

**52, DARNLEY STREET, GLASGOW, S.1.**

# Kelvin Hughes for the wide ocean spaces (and very narrow waterways)

A complete range of equipment  
for navigation, fish detection  
and special applications

## **KELVIN HUGHES**

A DIVISION OF SMITHS INDUSTRIES LIMITED

New North Road, Hainault, Ilford, Essex.

Tel: 01-500 1020

London Showroom: St. Clare House, Minories, E.C.3.



# 'NAVIGATION, U.S.A.'

*Navigation*, the quarterly Journal of the American Institute of Navigation, is available to members of this Institute at a reduced subscription of £2 a year. Volume 17, No. 1 (Spring 1970) contains the following papers.

**EARLY HISTORY OF DEEP SUBMERGENCE NAVIGATION ABOARD TRIESTE**

*Kenneth V. Mackenzie*

**MARITIME AIDS TO NAVIGATION IN THE SHORT DISTANCE MARITIME ENVIRONMENT**

*Capt. D. Dulary Claggert, U.S.N. (Ret.)*

**ONE-WAY RADIO RANGE MEASUREMENTS FOR SURVEYING AND NAVIGATION**

*Dr. H. C. Freisleben*

**INTEROCEANIC CANAL STUDIES**

*George A. Mahela and Edwin W. Eden, Jr.*

**AUTOMATIC PLOTTING AND ANTI-COLLISION WARNING SYSTEM**

*Aldo Massara*

**LONG PERIOD ERROR MODES OF A DOPPLER RADAR/FREE DIRECTIONAL GYRO NAVIGATION SYSTEM**

*F. C. Sakran, Jr.*

**THE OFFSET METHOD OF SONAR RANGING**

*D. E. Boegeman*

**PRACTICAL EXPERIENCE WITH SATELLITE NAVIGATION ABOARD USNS CHARLES H. DAVIS (T-AGOR 5)**

*E. C. Buffington, K. H. Hughes and D. W. Muerdter*

**SIDE-LOOKING SONAR NAVIGATION**

*Dr. Carl D. Lowenstein*

**PRECISION POSITION MEASUREMENT FOR SURFACE SHIPS UTILIZING SHORT PULSE MICROWAVE TRANSMISSION**

*Philip N. Migdal and Arthur J. Mannum*

**A DEEP SUBMERGENCE DIVERS' NAVIGATION SYSTEM**

*Ben Saltzer*

**FLIGHT TEST EXPERIMENTS TO EVALUATE AIDED-INERTIAL SYSTEM PERFORMANCE FOR TERMINAL GUIDANCE**

*Ronald J. Madigan*

**THE INSTITUTE'S PROFESSIONAL FILE**

Reviews of Recent Books

## ROYAL GEOGRAPHICAL SOCIETY

# NEW GEOGRAPHICAL LITERATURE AND MAPS

HALF-YEARLY ACCESSIONS TO THE SOCIETY'S  
LIBRARY AND MAP ROOM

**ANNUAL SUBSCRIPTION:** £3 (U.S.A. \$8.50) post free from the Office of the Society.

This, the only current British printed bibliography of geography and cartography, has now completed eighteen years of publication.

Each number includes not only new books but also papers selected from about 130 periodicals in all the principal languages.

The map section includes all new atlases and maps received by the Society.

For the use of Libraries, an edition on gummed paper is also available, price £3 for one copy.

# The Navigation Centre

## for

### CHARTS & CHART OUTFITS

Over 60,000 charts always in stock, corrected to date, to provide you with what you want, when you want it. Complete world outfits or selected sets can be despatched promptly to any part of the world. Ask for the special Potter Chart Catalogue for your class of ship, which lists chart outfits under folio numbers for each area of the globe.

### CHART CORRECTION SERVICE

Large staff of correctors available to bring your charts up to date. Complete service offered to collect charts as soon as ship is docked, correct and deliver back to ship before sailing. Fleets serviced with automatic New Editions throughout the world.

### NAUTICAL PUBLICATIONS

An extremely large stock of publications in stock, from technical papers and manuals to more general nautical books and classics. If we do not hold your book in stock, we can obtain it for you promptly. Call to browse through our library or write, cable or telephone your requirements.

### SEXTANTS & BINOCULARS

You can select the sextant or binoculars specially suited to you from our large range of the world's leading makes. You will find a friendly knowledgeable staff ready to assist you with your selection. Generous allowances given on your old sextant in part exchange.

### NAVIGATIONAL INSTRUMENTS

A large stock of navigational instruments is held to meet your requirements, from pencils to parallel rules, clocks to chronometers, barometers to barographs, compasses to compass adjusting and instrument repair services. Call in and see us or write for details.



## J. D. POTTER LIMITED


The Pure Navigators. Established 1830

145 Minorities, London, EC3

Tel: 01-481 8795/6, 1369

Cables: Adcharts London EC3 Telex: 27946

# true fix?



# radiolocation TORAN

hydrography ■ oceanography  
ship acceptance trials ■ maritime works  
airborne surveys

élement 1320



Radionavigation Department  
12, rue Léonidas - Paris 14<sup>e</sup> France  
Telephone : 273-01-42



# BRITISH EXPLORER JOINS



## WHY DON'T YOU?

s.s. BRITISH EXPLORER is the first of seven 215,000 tonners to join BP. These ships together with the twelve product carriers on order are making a big Company even bigger. Because of this we have vacancies for Second and Third Officers and for Certificated and Un-Certificated Engineers. Commencing salaries are very attractive and we have an excellent pension scheme which is non contributory. Leave of 2 months is granted after 6 months service and reliefs are arranged on a world wide basis. If you are a Navigating Officer and have not had tanker experience, don't worry, we will send you on a familiarisation course before you join one of our ships. We have an informative brochure for Officers, if you would like a copy drop me a line.

**P. S. Ward, Recruitment Superintendent,  
BP Tanker Company Limited,  
Britannic House, Moor Lane,  
London E.C.2. Telephone 01-920 7089**



# **THE INTERNATIONAL HYDROGRAPHIC BUREAU**

**Avenue Président J. F. Kennedy, MONACO**

publishes

twice a year in January and July,  
an English and a French edition of

## **THE INTERNATIONAL HYDROGRAPHIC REVIEW**

---

This publication contains articles of topical interest on hydrography, hydrographic surveying and related subjects.

Each number contains an average of 160 pages, 18×27 cm., and numerous illustrations.


Price per number 50/- or \$6 (U.S.), post free in Europe.

Orders should be sent direct to the Bureau's Headquarters in Monaco, but payments can be made to the Bureau's account at Barclays Bank Ltd., Chief Foreign Branch, 152-156 Upper Thames Street, London, E.C.3. Specify English or French edition when ordering.

A reduction of 25% on the price quoted is allowed to booksellers. A reduction of 30% is granted to naval or merchant marine officers of the Bureau's Member States, provided the order is sent direct to the Bureau.

# Decca

## world leaders in marine electronics




Decca Transar Radar  
Decca ISIS 300 Integrated  
Ship Instrumentation System  
Decca Navigator System  
Decca Arkas Automatic Pilot

Decca Radar Limited  
The Decca Navigator Company Limited  
Decca House, Albert Embankment  
London SE1



# MK 37



## NAVAL STANDARDS -COMMERCIAL PRICE

More than a thousand master units of the Sperry Mk37 Gyro Compass System have proved their reliability and accuracy in naval service.

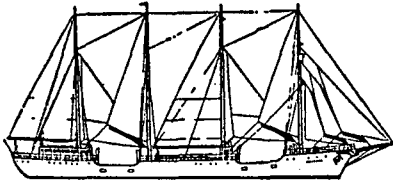
This unique investment in experience, with obvious economies from large-batch production, enables Sperry to offer the owner and the shipyard unexcelled value for money.

The Mk37 is intended as the standard Sperry commercial compass system for the next decade of ocean-going vessels.


**SPERRY**  
GYROSCOPE DIVISION  
BRACKNELL BERKSHIRE ENGLAND




BRITISH ADMIRAL




ALBATROSS  
Training Ship




SIR WILLIAM HARDY  
Fishery Research




ORIANA



GENARA GY382  
Seine Netter



KUNGSHOLM  
Swedish America Line



QUEEN MARY

LAURENCE BURNIE

# A Growing Tradition...

Over 15,000 ships of all types and sizes, from the largest super-tankers to small fishing vessels, today rely on Decca for accurate navigation and economical operation. Now more and more ships will benefit even more widely as a result of the extensive new coverage now being set up in Australia, the Baltic, South Africa, Japan and the United States.

We are proud to be associated with the wide variety of famous, and not so famous, ships that have relied on the Decca Navigator since it was first introduced commercially over 20 years ago.



The Decca Navigator Company Limited 9 Albert Embankment London SE1

A


# Marconi complete naval communications

**A complete range of communications equipment using s.s.b, i.s.b and all other modes of h.f and m.f transmissions, designed specifically for naval communications systems.**

- Simple, precise and highly accurate continuous decade selection of frequencies in 100 Hz steps.
- Rigid stability controlled by a single high accuracy frequency standard.

- Extreme simplicity of operation combined with versatility of service and high quality performance.
- Synthesizers and wideband amplifiers employed in these systems, which make maximum use of semiconductors.
- NATO codified.
- Complete system planning and installation.

This new range of Marconi equipment has already been used in the modernization of the communications of 10 Navies.



## Marconi naval radio and radar systems

A GEC-Marconi Electronics Company

Marconi Communication Systems Limited, Radio Communications Division, Chelmsford, Essex

LTD/H661